

N° contrat: 2013733

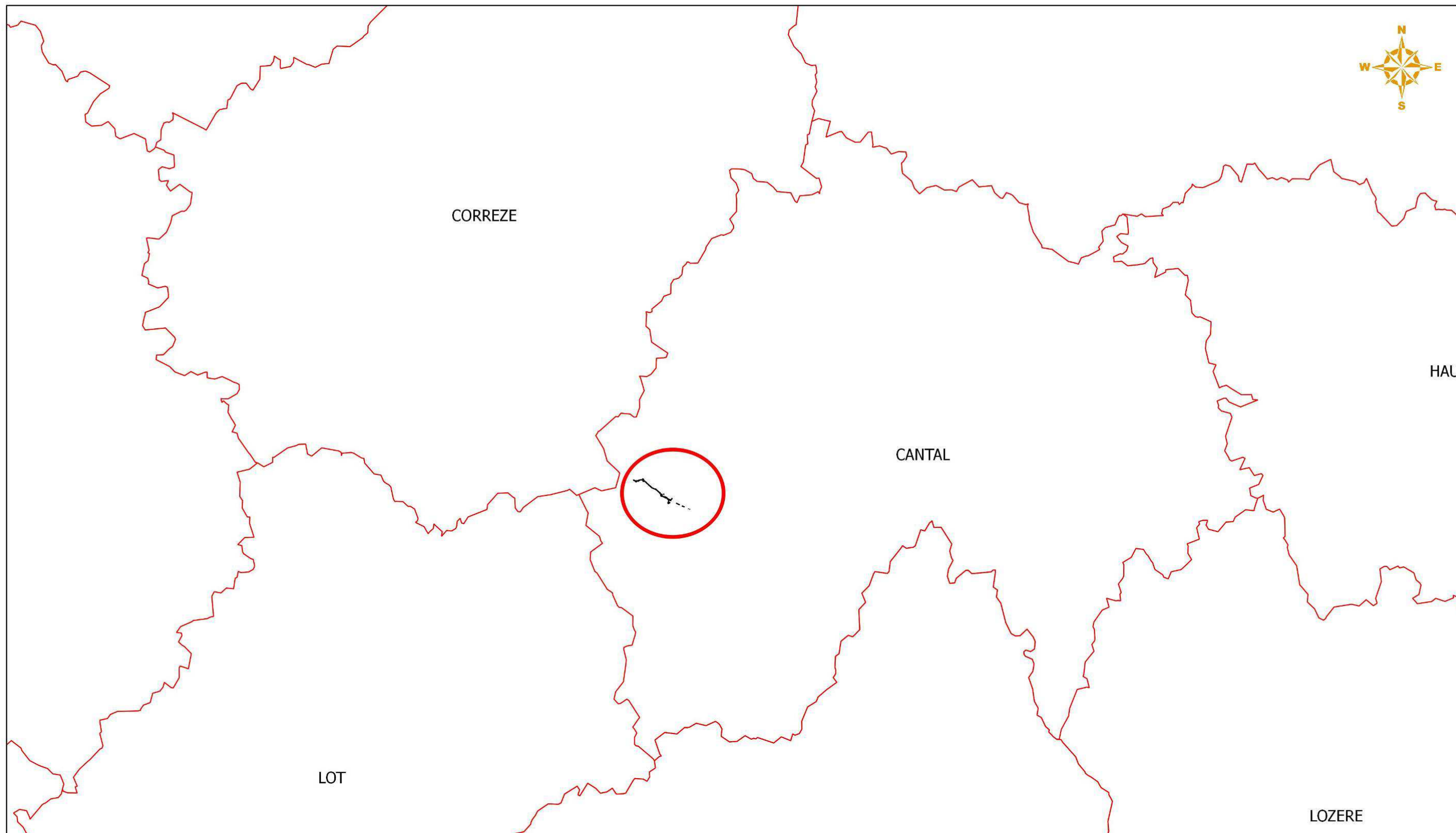
ATLAS Cartographique

Dossier de demande de dérogation au titre de l'article L. 411-2 du code de l'environnement dans le cadre du projet d'aménagement de la RD 120 entre Prentegarde et Montvert



Mai 2014

collection des études



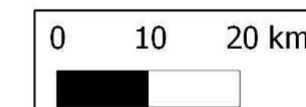
Projet réaménagement RD120 L93

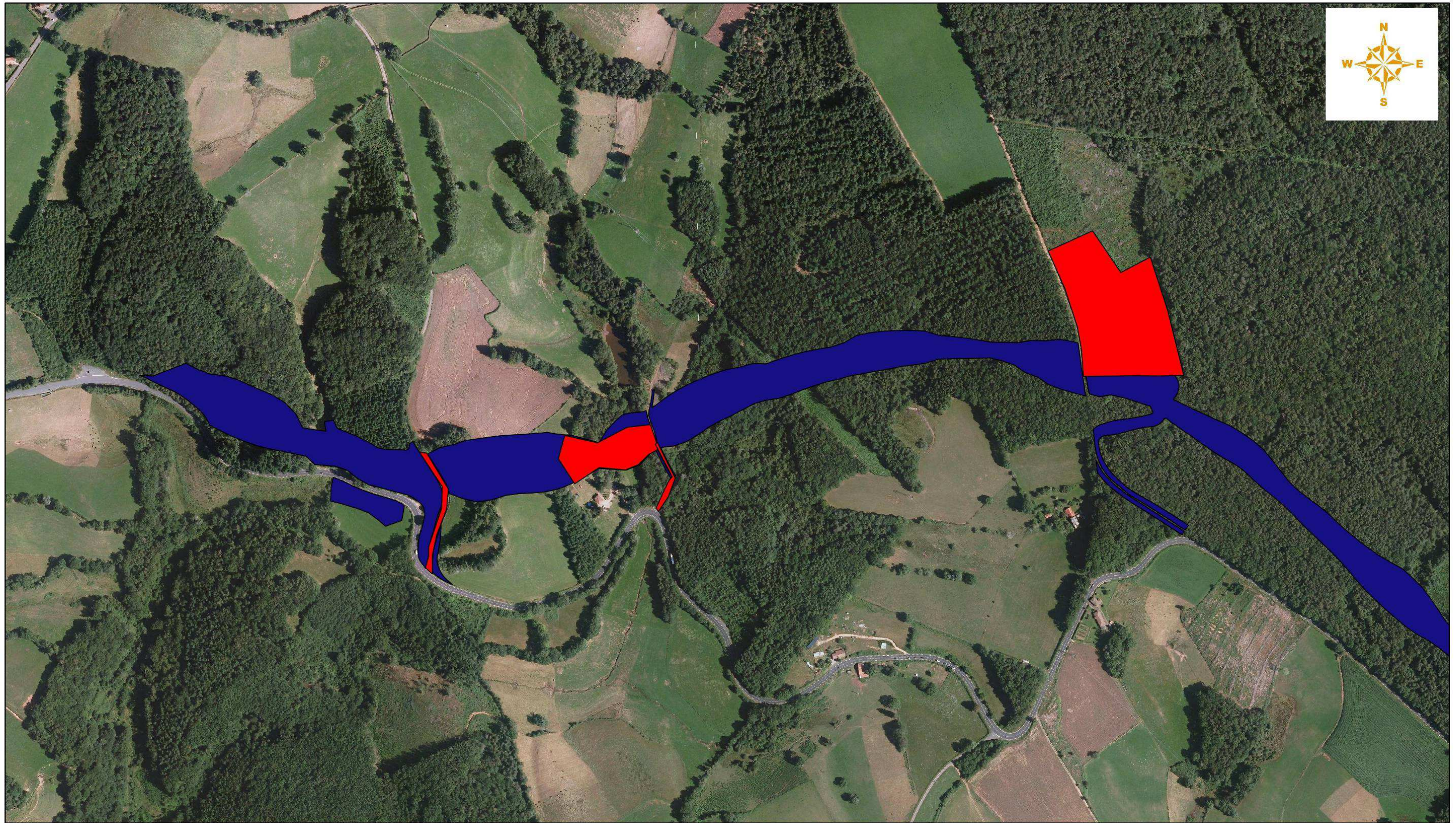


Limites départementales



© Eurovia - Tous droits réservés - Données : 2013 © Biotope
Fonds Cartographiques : © Eurovia 2013, Cartographie : Biotope, 2013





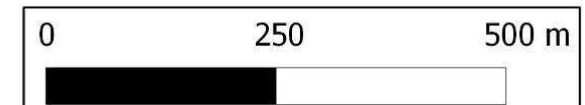
aménagements annexes

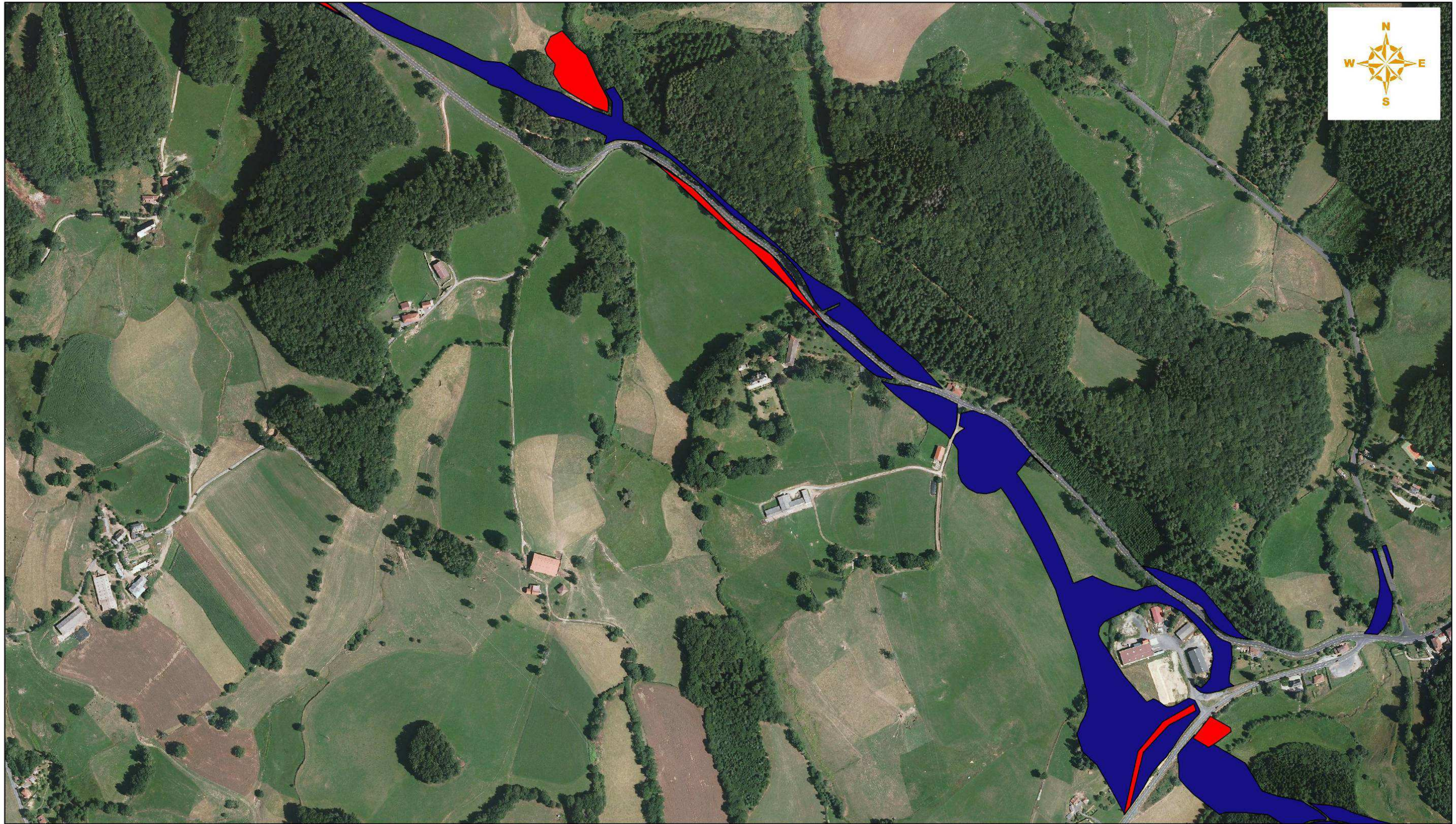


Projet reamenagement RD120



© Eurovia - Tous droits réservés - Données : 2013 © Biotope
Fonds Cartographiques : © Eurovia 2013, Cartographie : Biotope, 2013






amenagements annexes

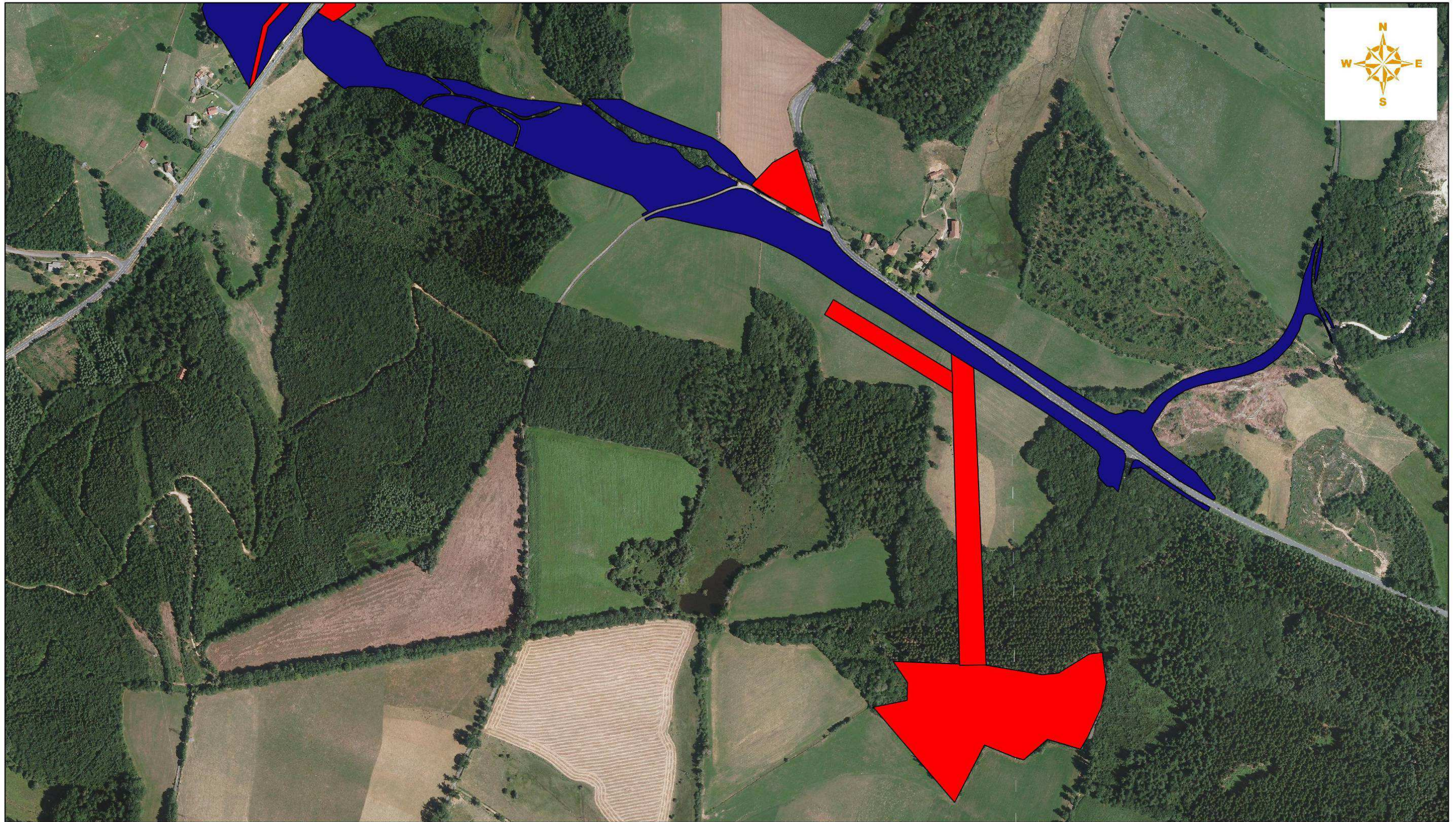


Projet reamenagement RD120



© Eurovia - Tous droits réservés - Données : 2013 © Biotopie
Fonds Cartographiques : © Eurovia 2013, Cartographie : Biotopie, 2013





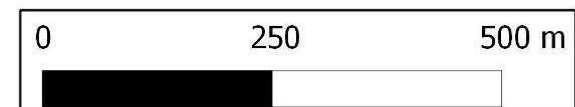
amenagements annexes



Projet reamenagement RD120



© Eurovia - Tous droits réservés - Données : 2013 © Biotope
Fonds Cartographiques : © Eurovia 2013, Cartographie : Biotope, 2013





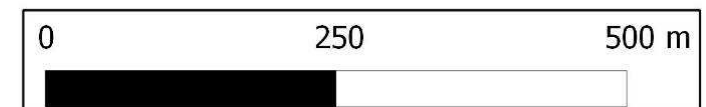
aménagements annexes

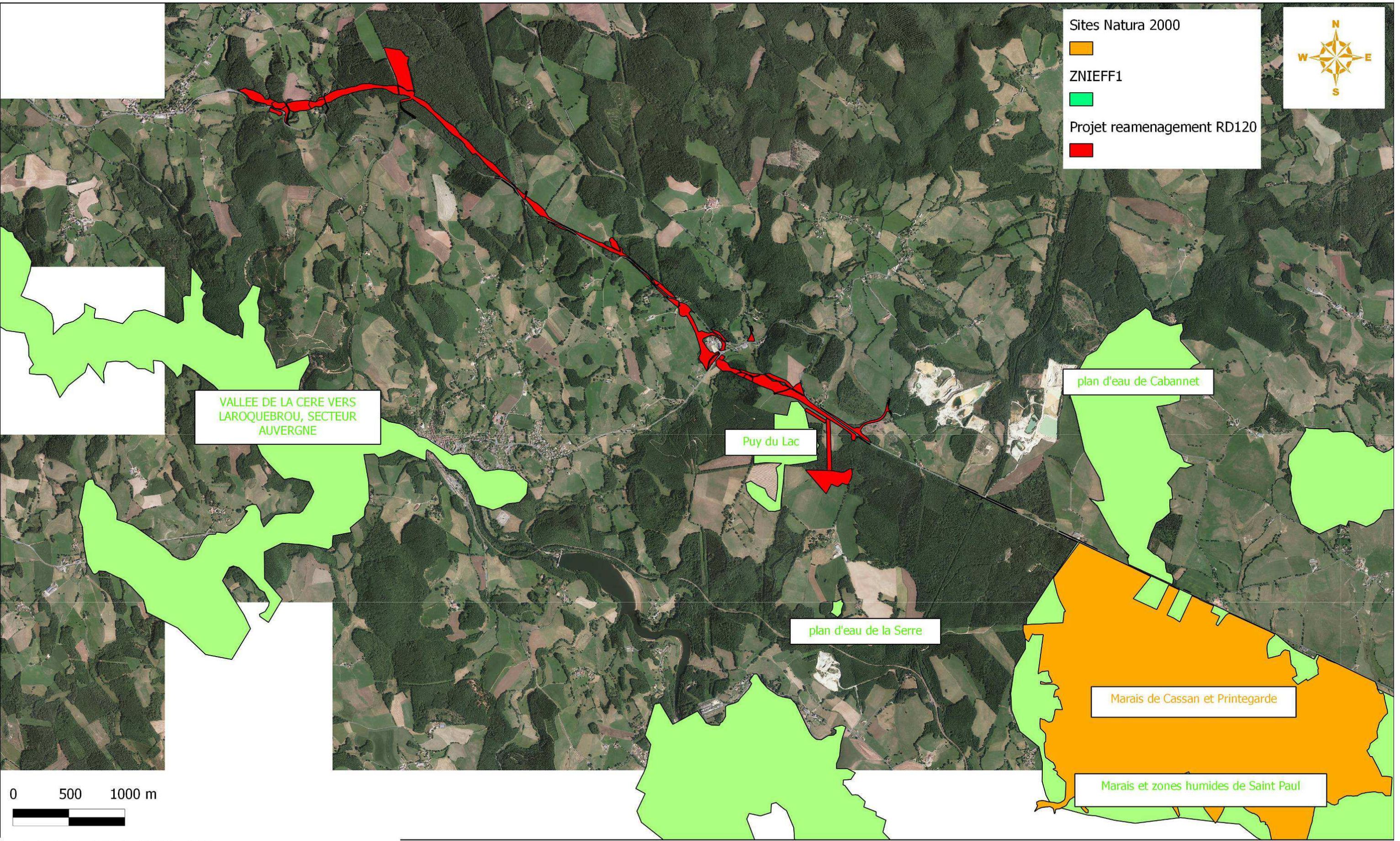


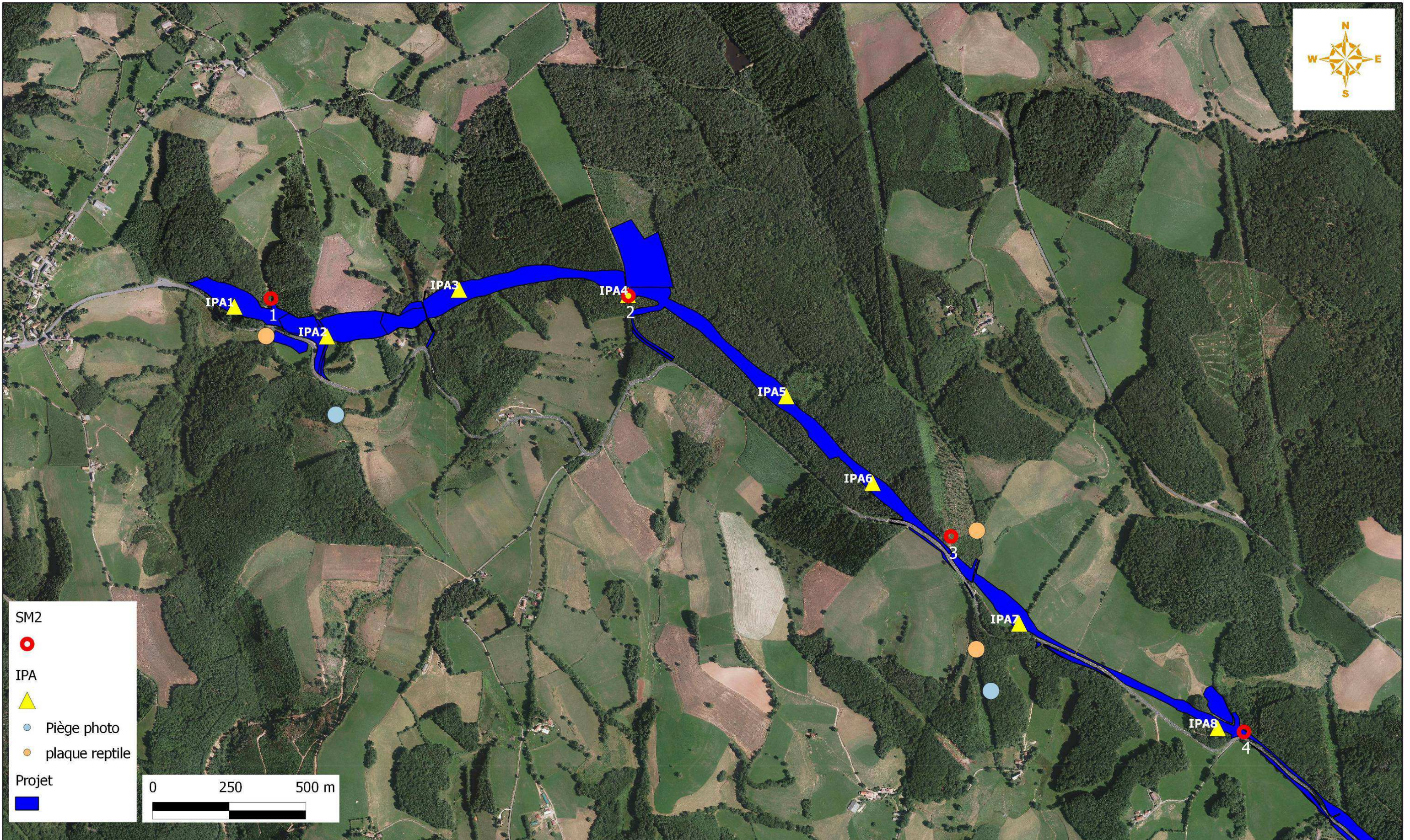

Projet reamenagement RD120

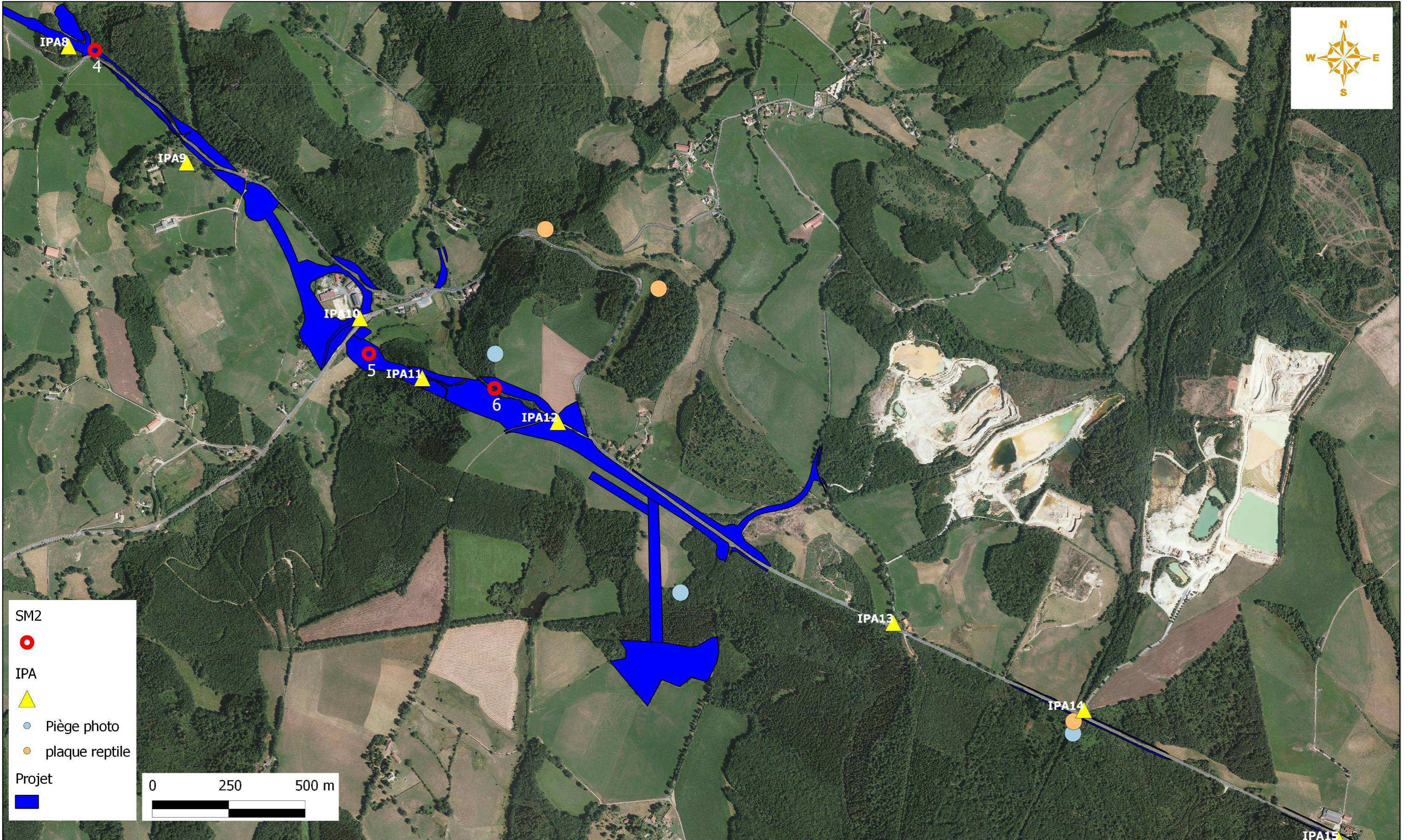




© Eurovia - Tous droits réservés - Données : 2013 © Biotope
Fonds Cartographiques : © Eurovia 2013, Cartographie : Biotope, 2013











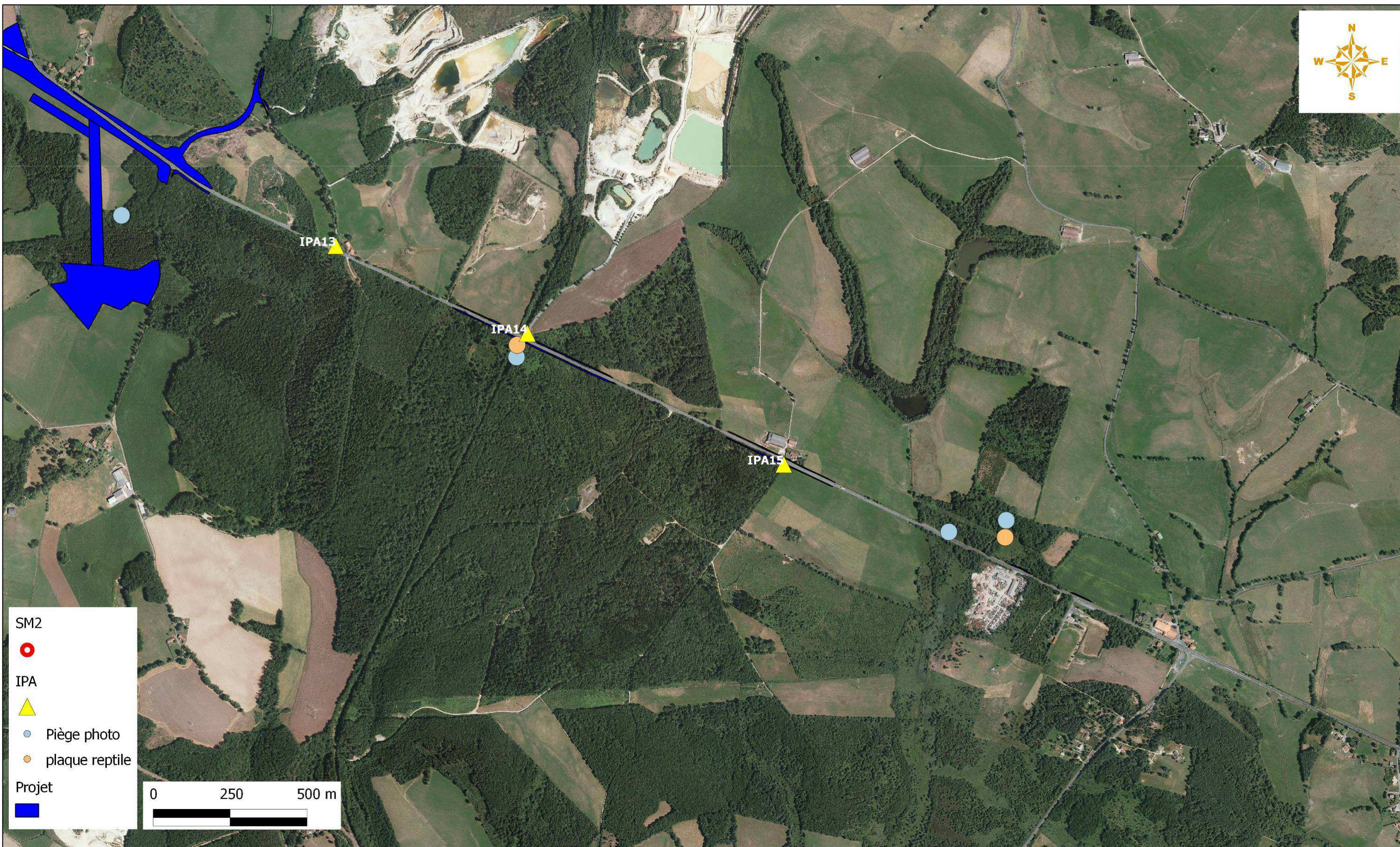

SM2


IPA


 Piège photo
 plaque reptile
Projet












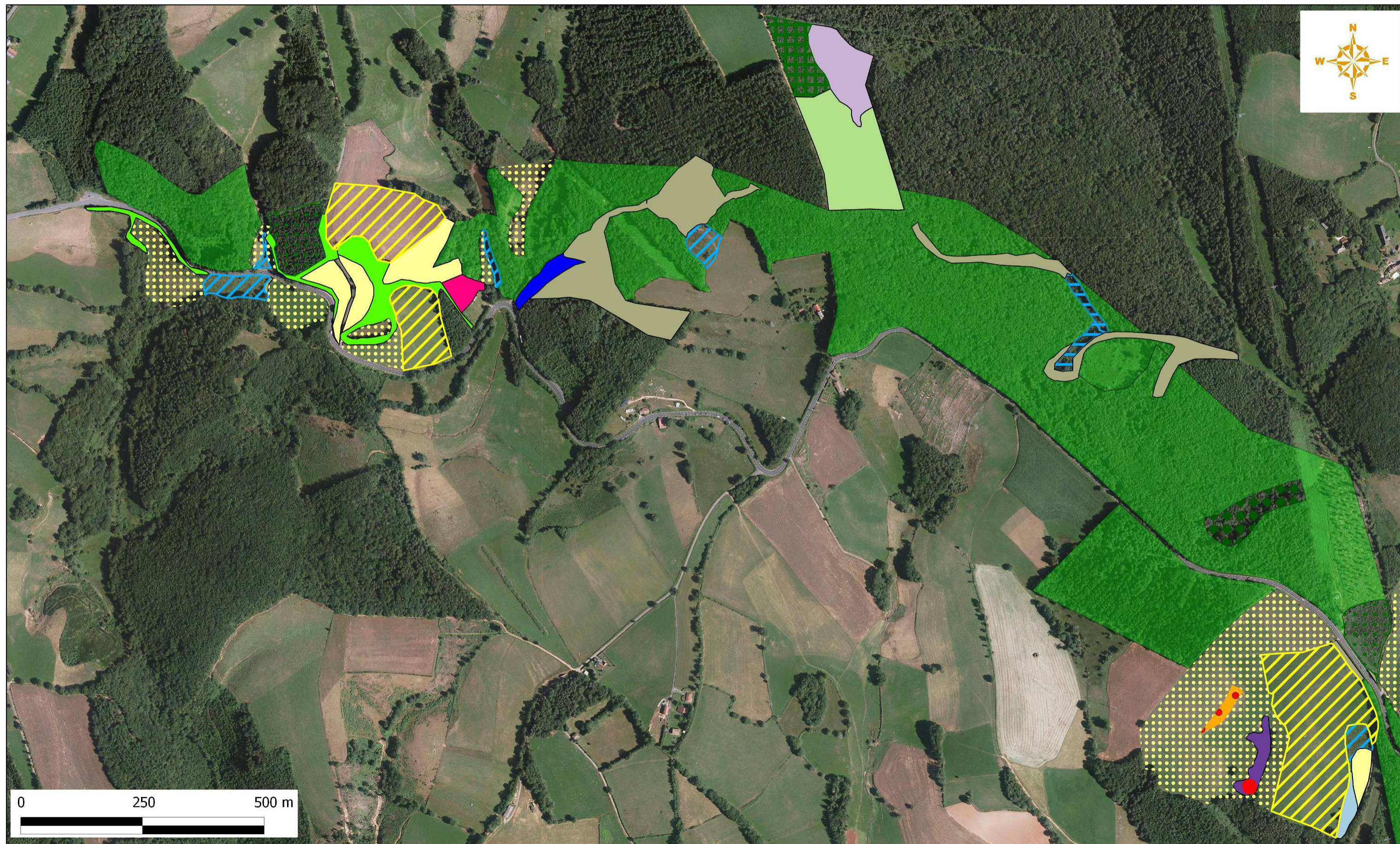

IPA15

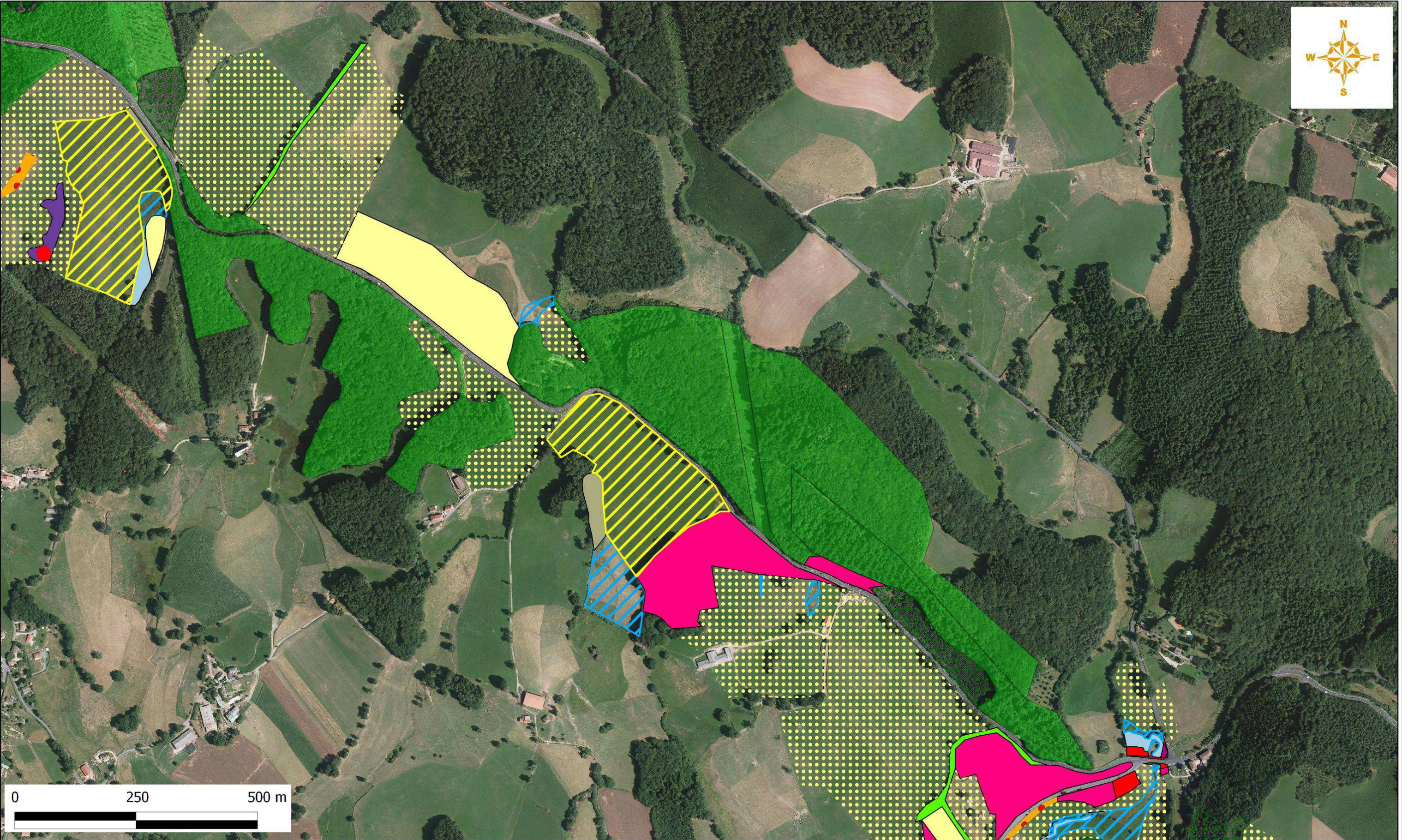



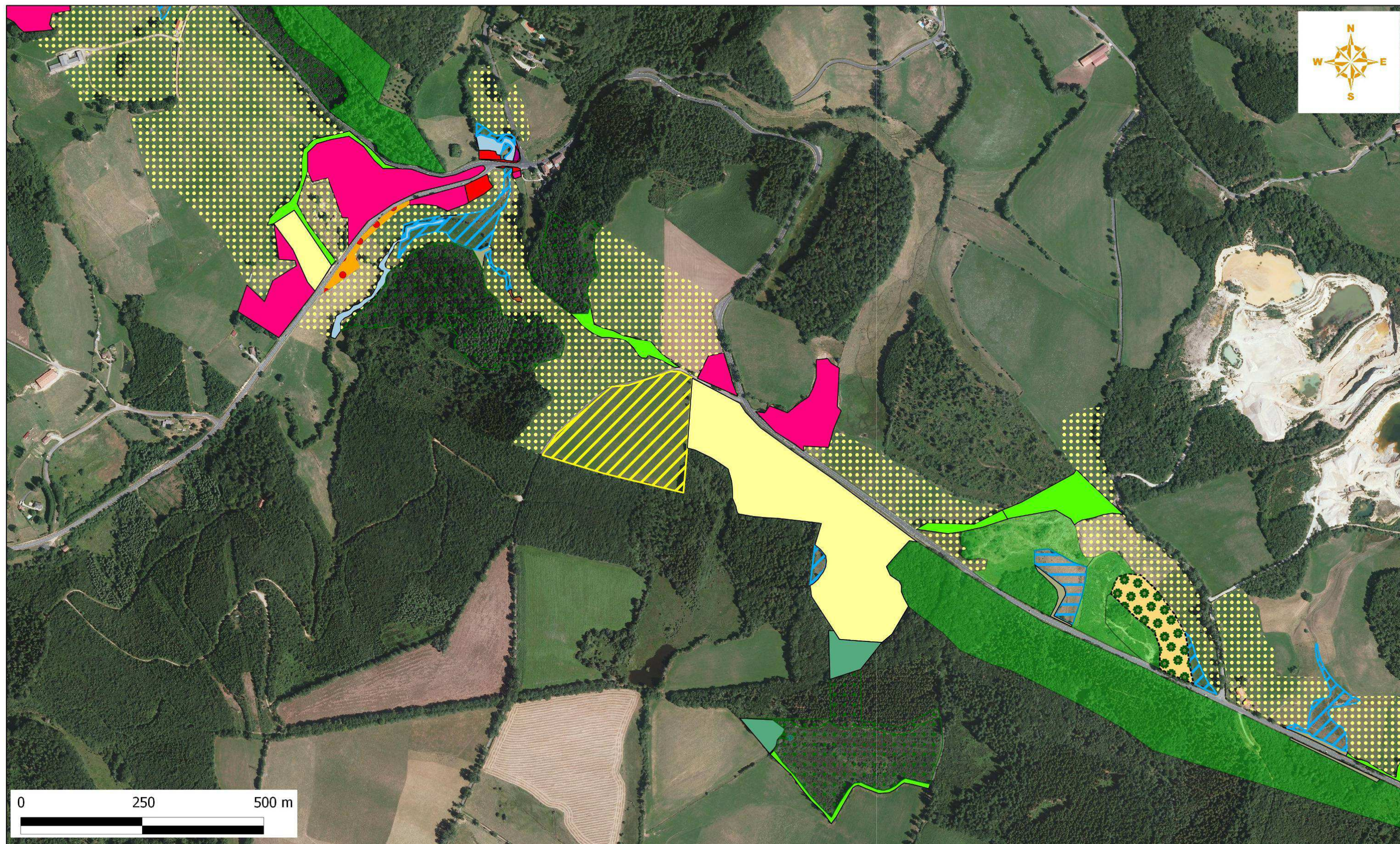
 Drosera Intermedia

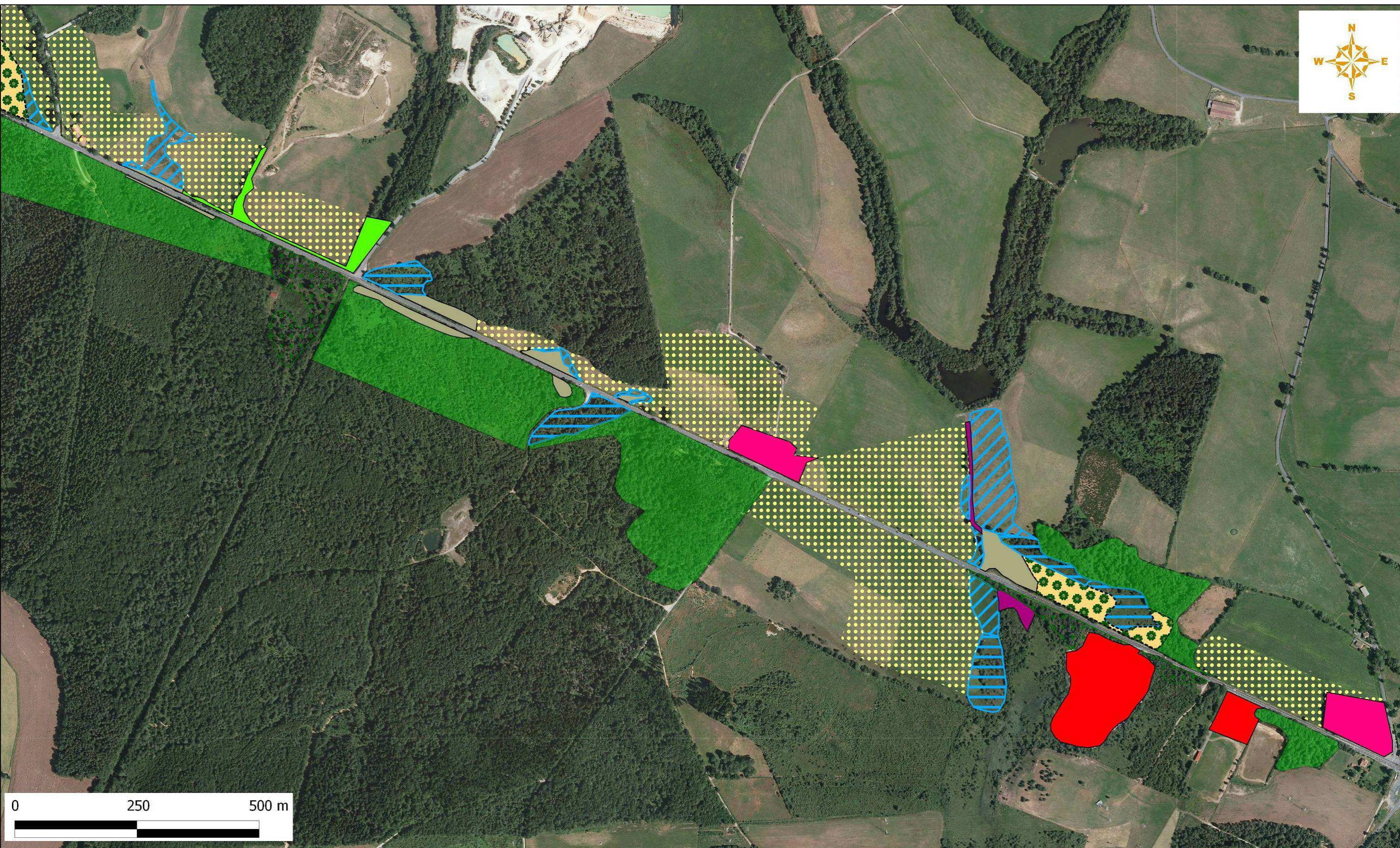

habitats naturels

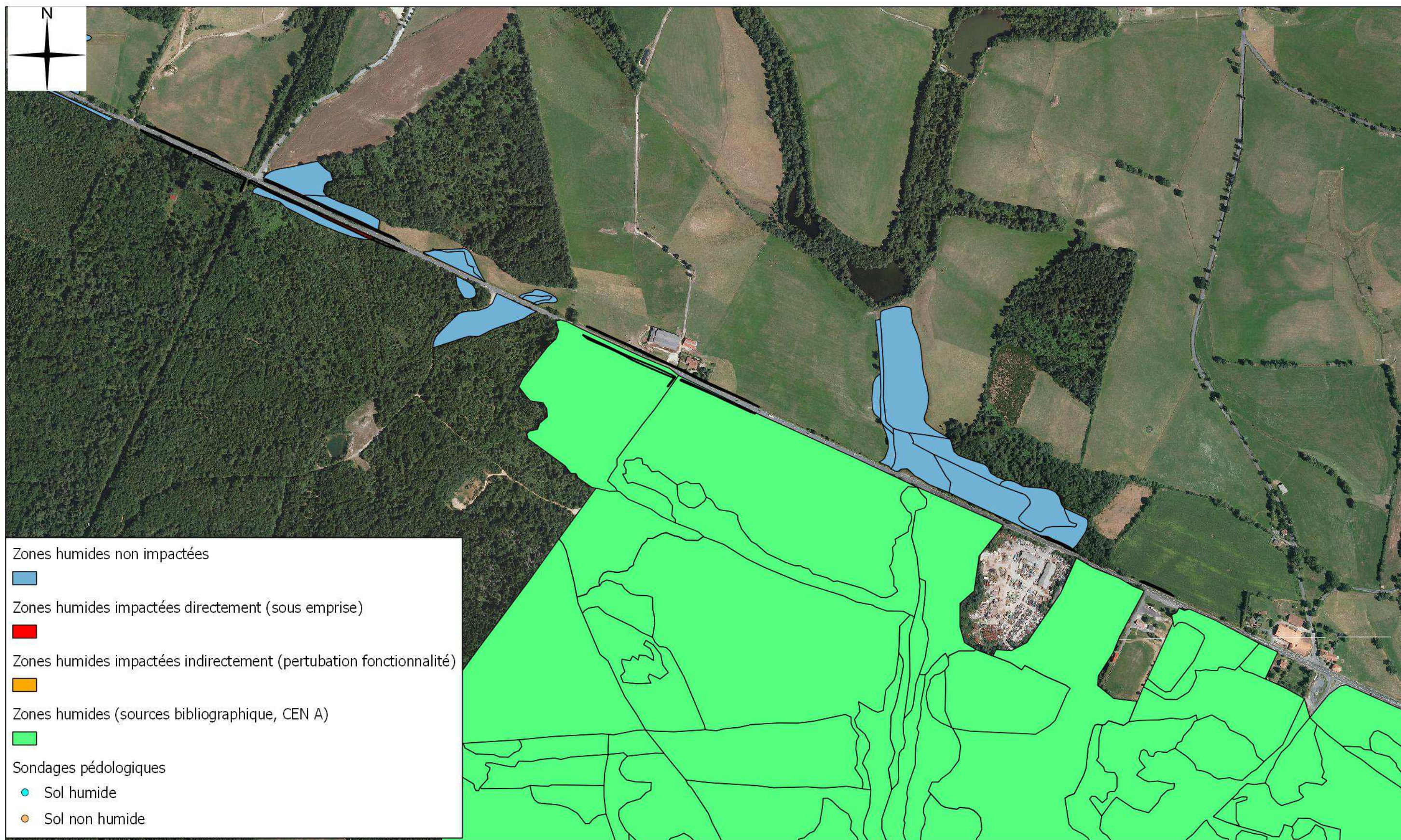
-  Aulnaie marécageuse
-  Aulnaies frênaie rivulaire
-  Bétulaie à Sphaignes
-  Chênaies acidiphiles médio-européennes
-  Cultures
-  Fourré humide à Saule roux et Bourdaine
-  Fourrés avec régénérations de Bouleaux verruqueux
-  Haies
-  Hêtraie atlantiques acidiphiles
-  Jardins ornementaux
-  Landes à Genêts
-  Mégaphorbiaie eutrophe
-  Pâtures mésophiles
-  Plantation de Pin sylvestre sur pré tourbeux à Carum verticillé et Molinie bleue
-  Plantations d'arbres et régénérations de châtaigniers
-  Plantations de conifères
-  Plantations de conifères, fourrés et bétulaies
-  Prairie humide eutrophes
-  Prairies humides oligotrophes et pelouses tourbeuses
-  Prairies mésophiles fauchées
-  Ruisselets
-  Végétation fontinale à Stellaire alsine et Roselière basse à Glycérie flottante
-  Zones rudérales



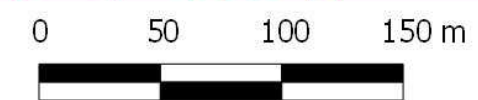


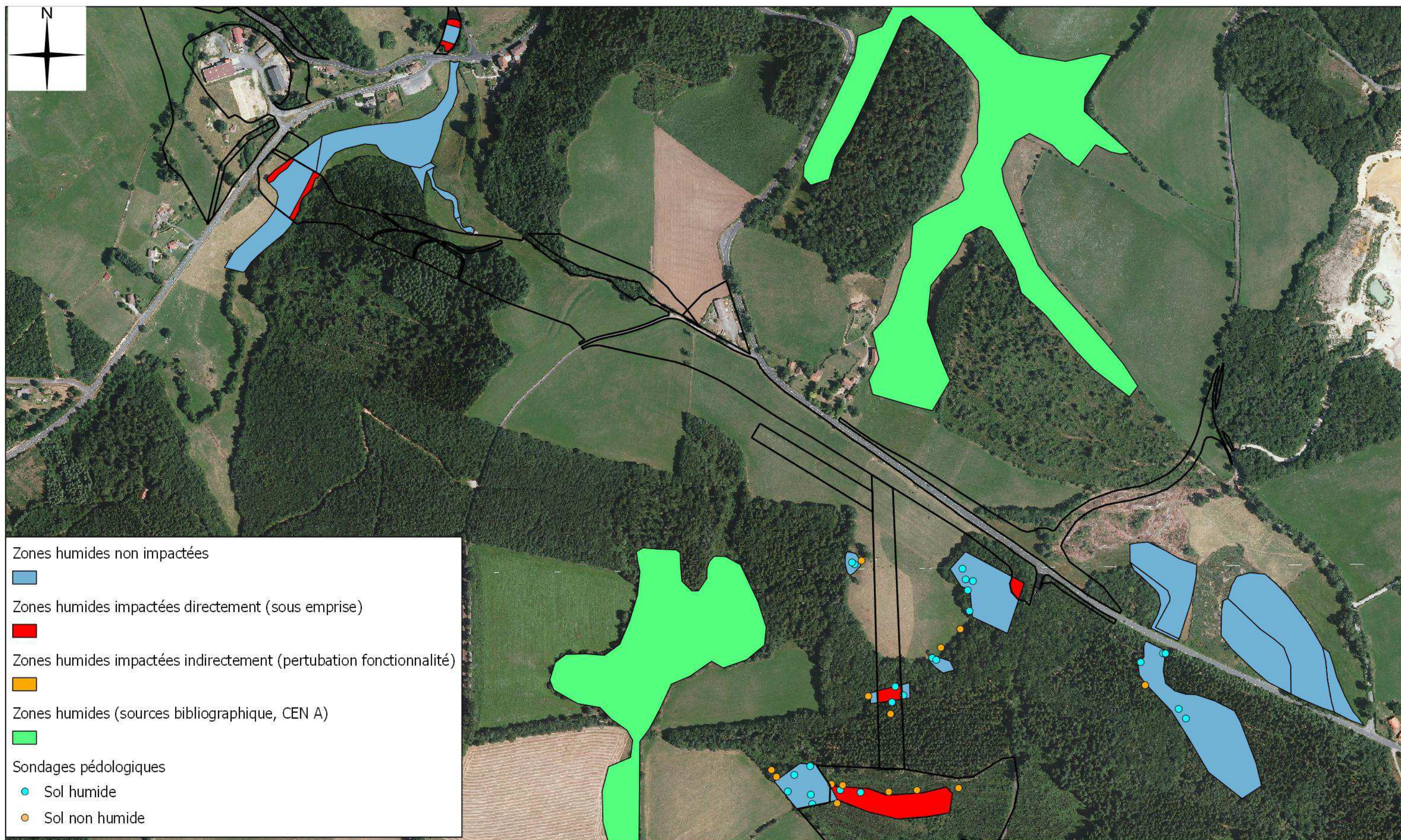








- Zones humides non impactées
-
- Zones humides impactées directement (sous emprise)
-
- Zones humides impactées indirectement (perturbation fonctionnalité)
-
- Zones humides (sources bibliographique, CEN A)
-
- Sondages pédologiques
- Sol humide
- Sol non humide











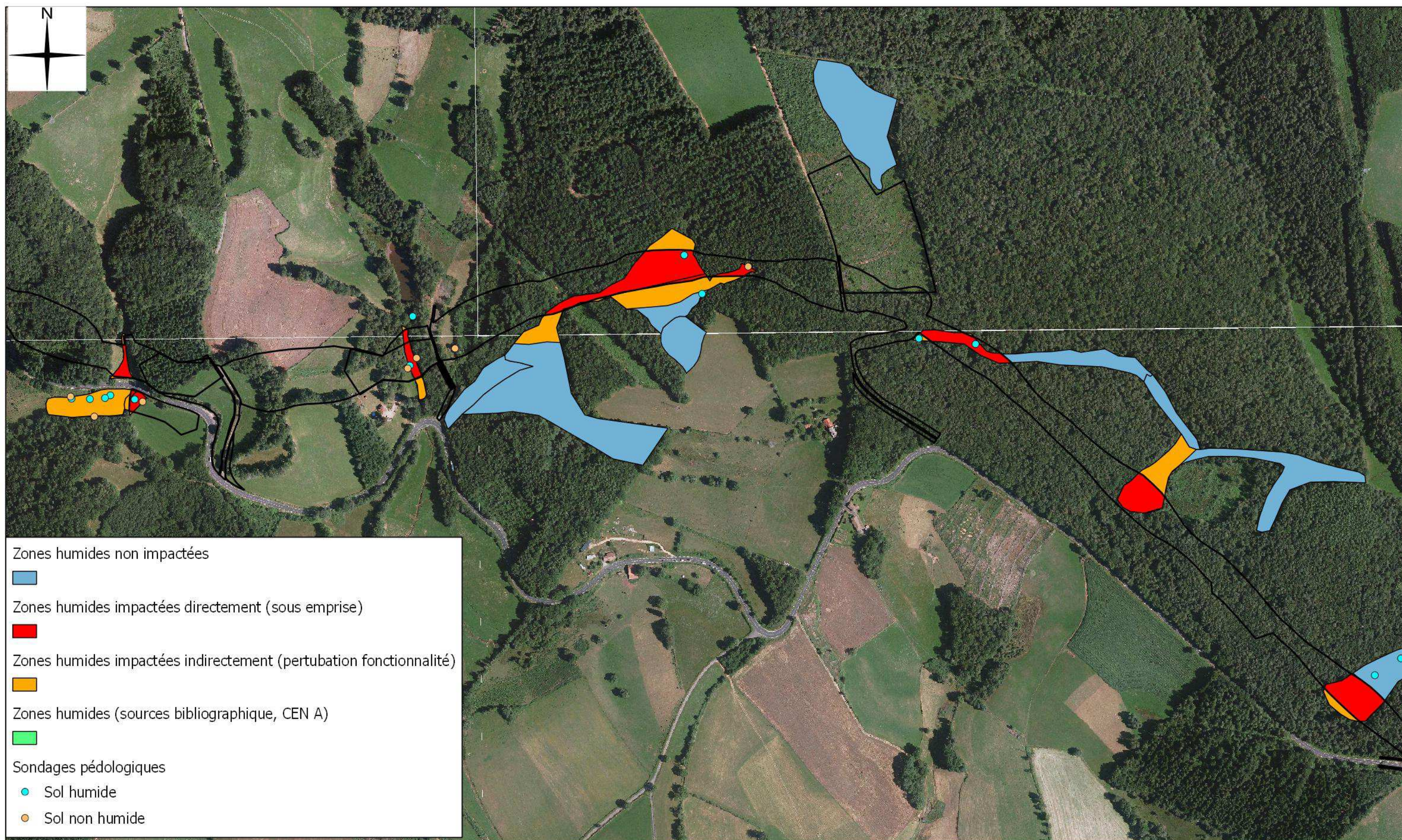
Zones humides non impactées


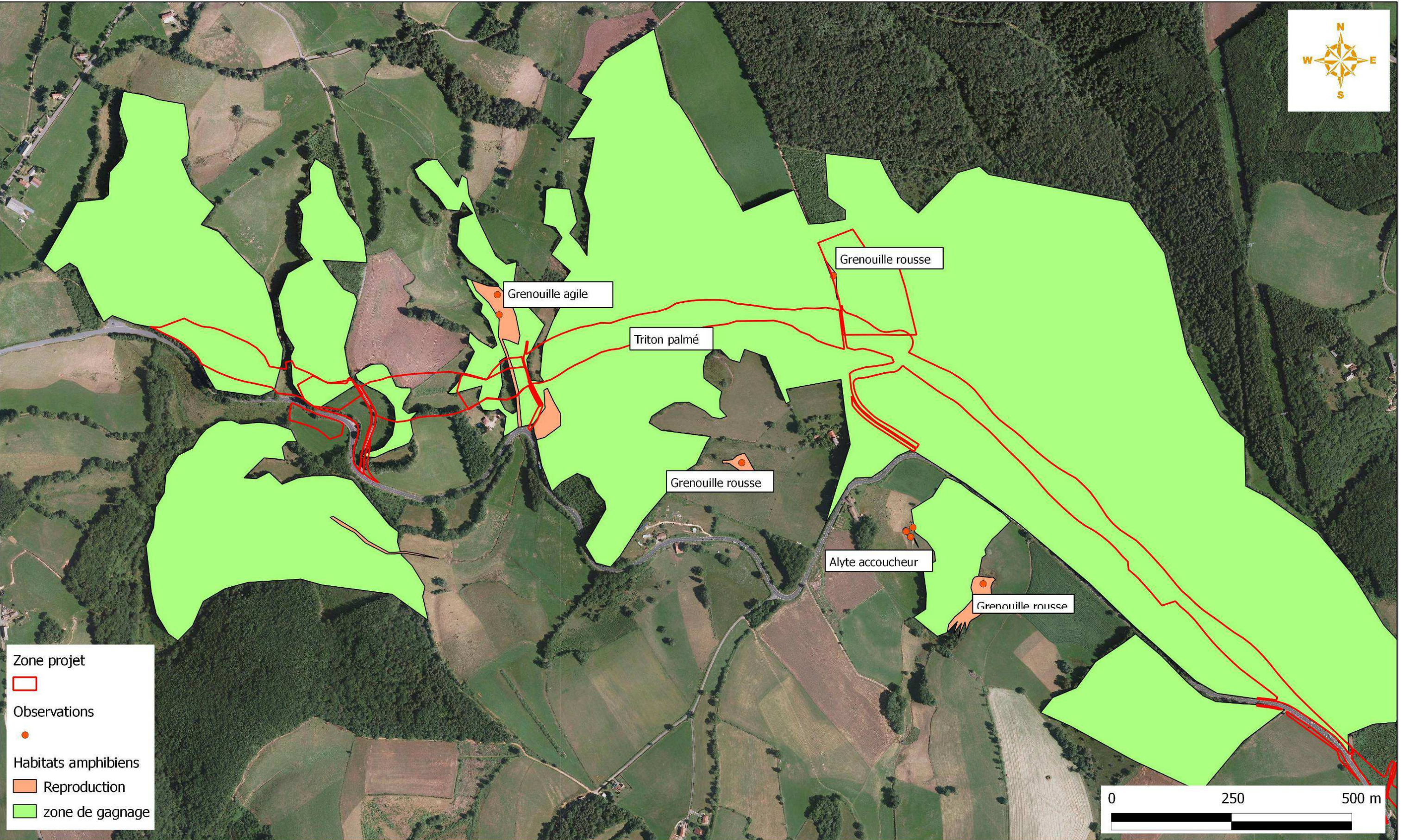

Zones humides impactées directement (sous emprise)



Zones humides impactées indirectement (perturbation fonctionnalité)



Zones humides (sources bibliographique, CEN A)




Sondages pédologiques
 Sol humide
 Sol non humide



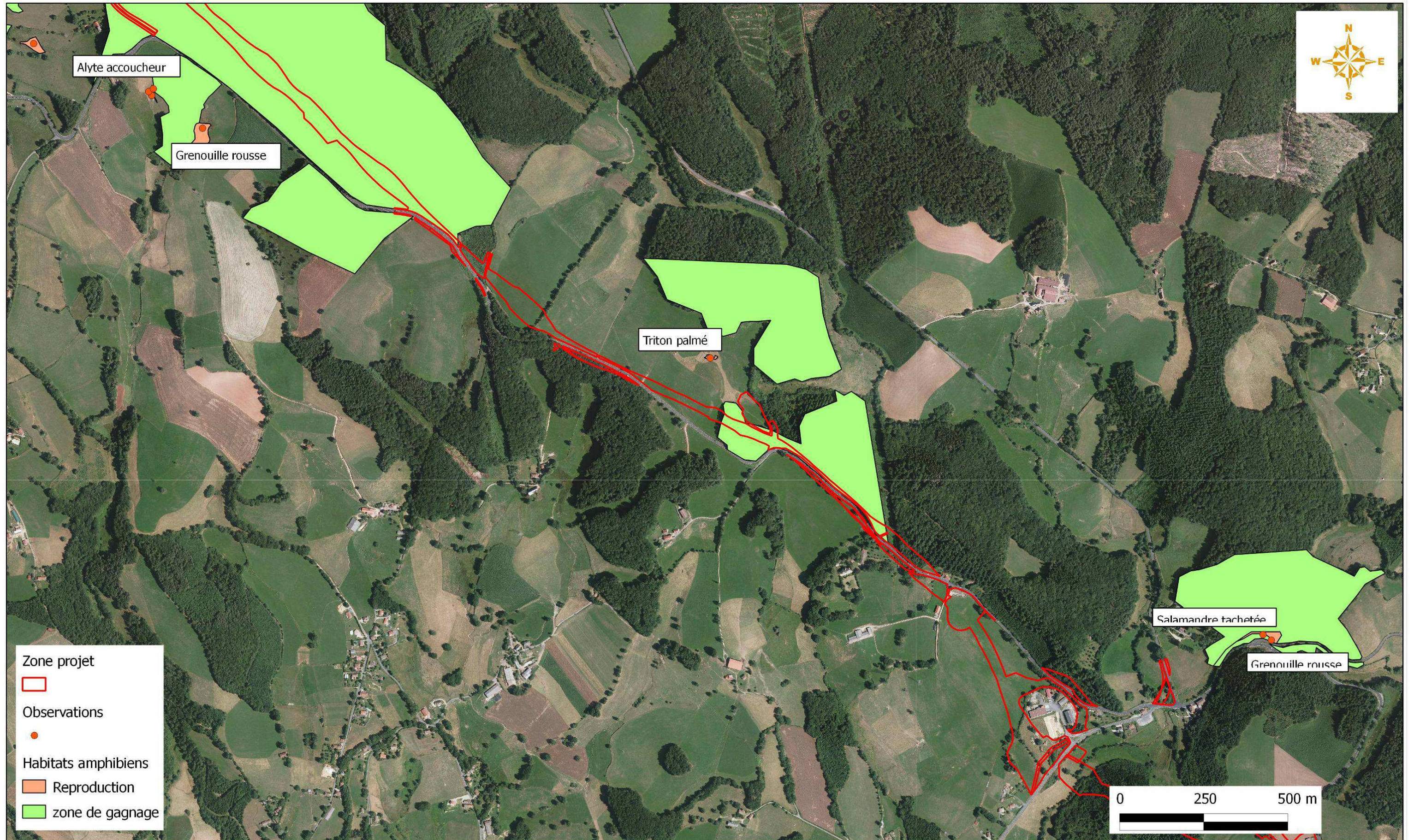


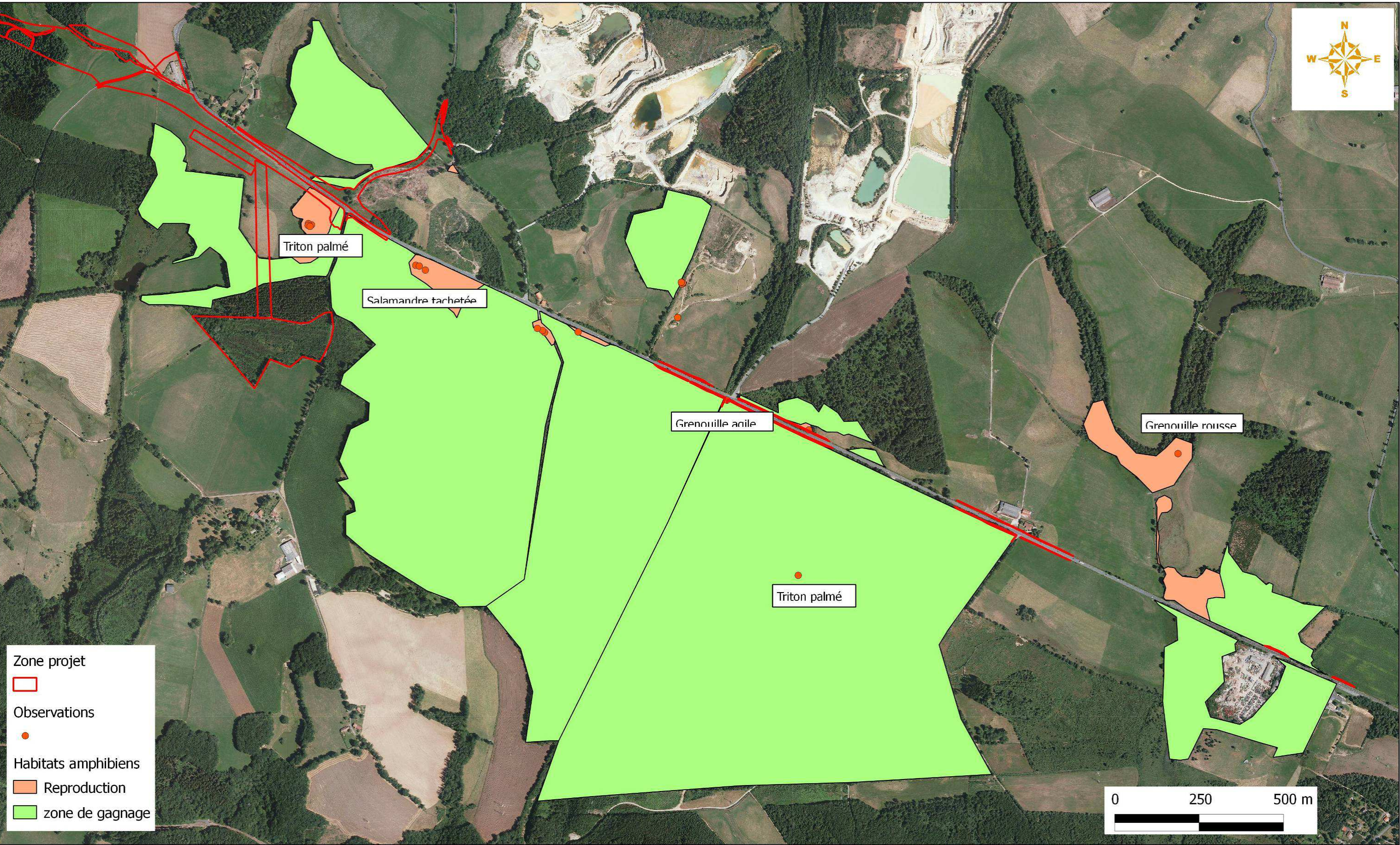

Zone projet


Observations


Habitats amphibiens
 Reproduction
 zone de gagnage



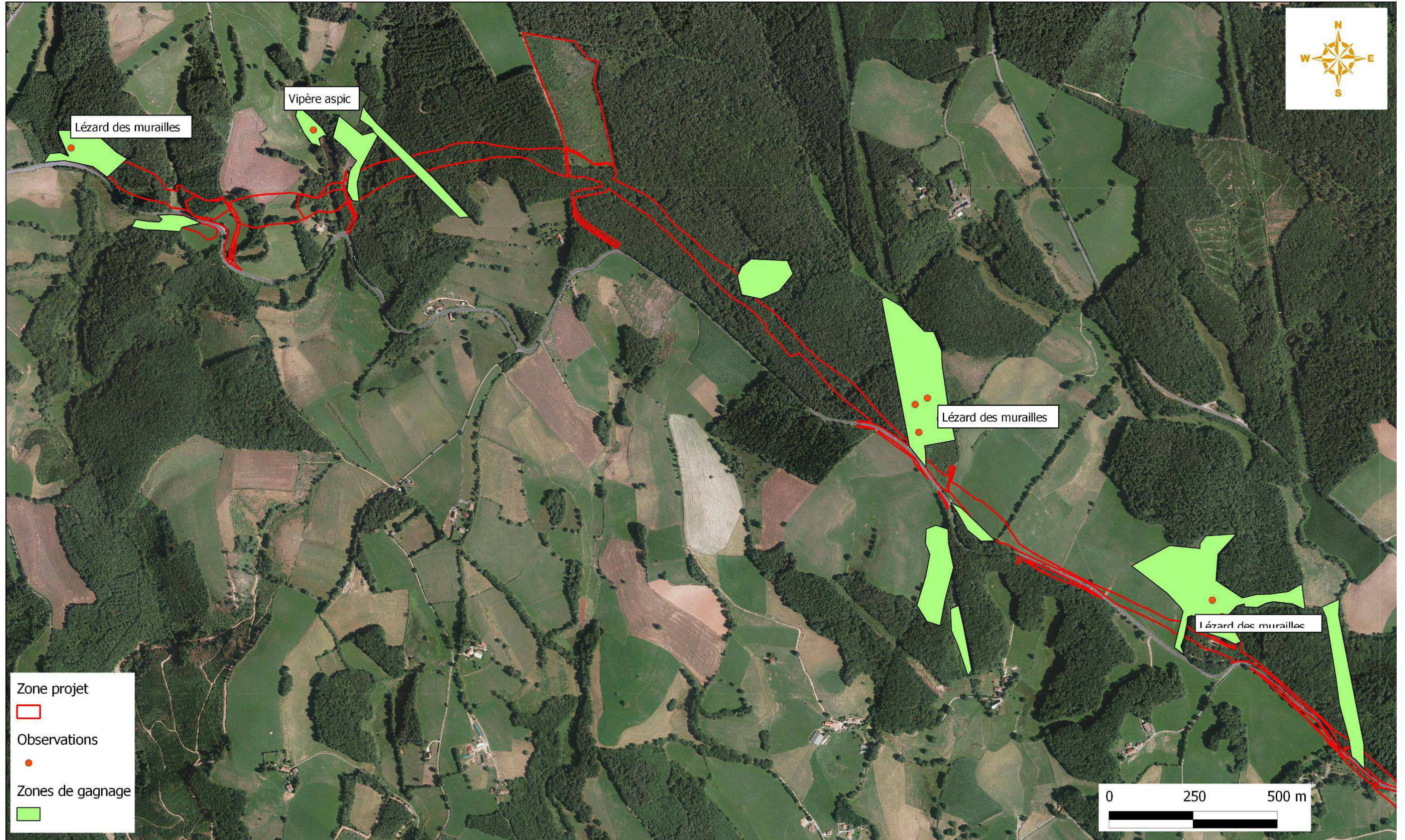


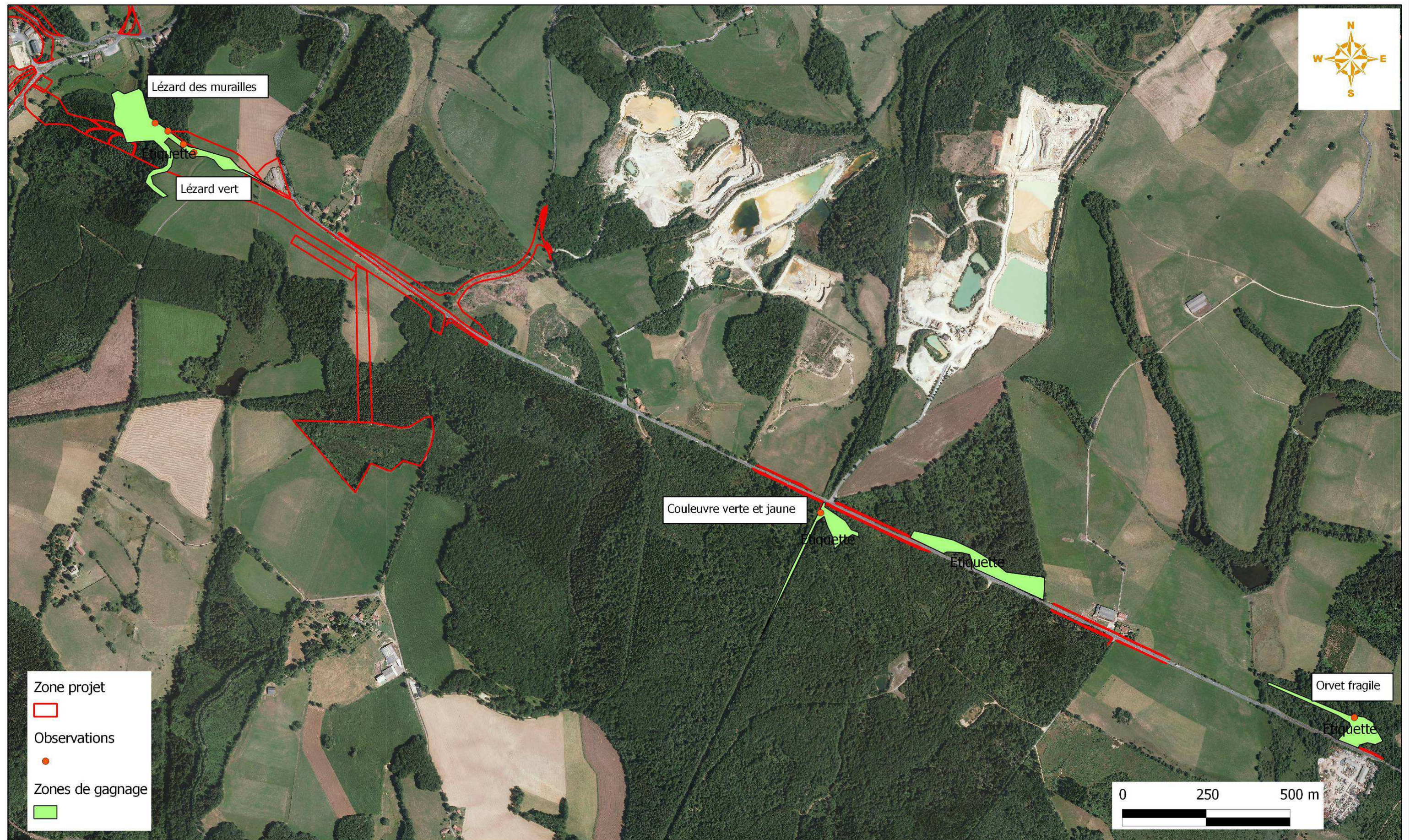


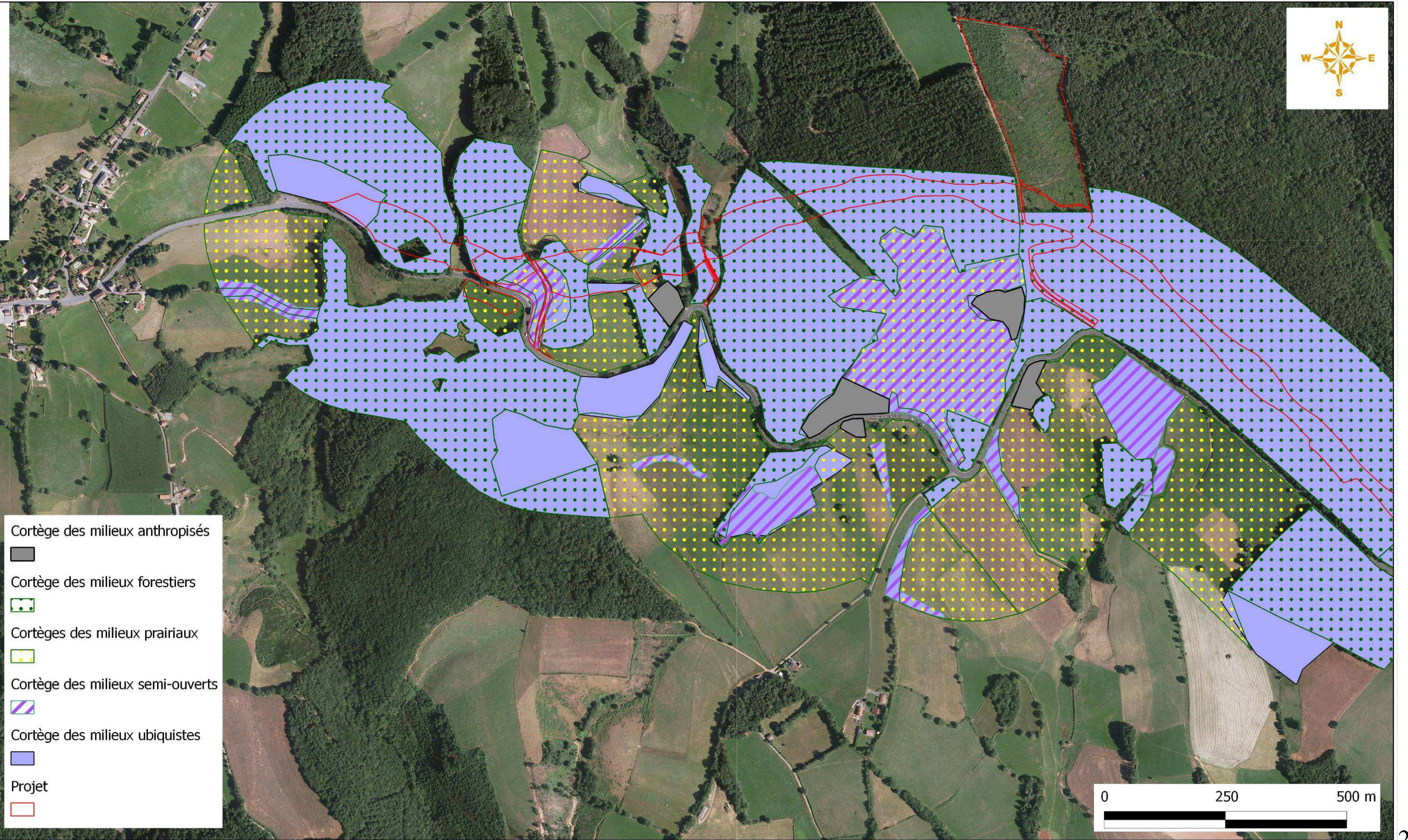

Zone projet

 Observations

 Habitats amphibiens
 Reproduction
 zone de gainage

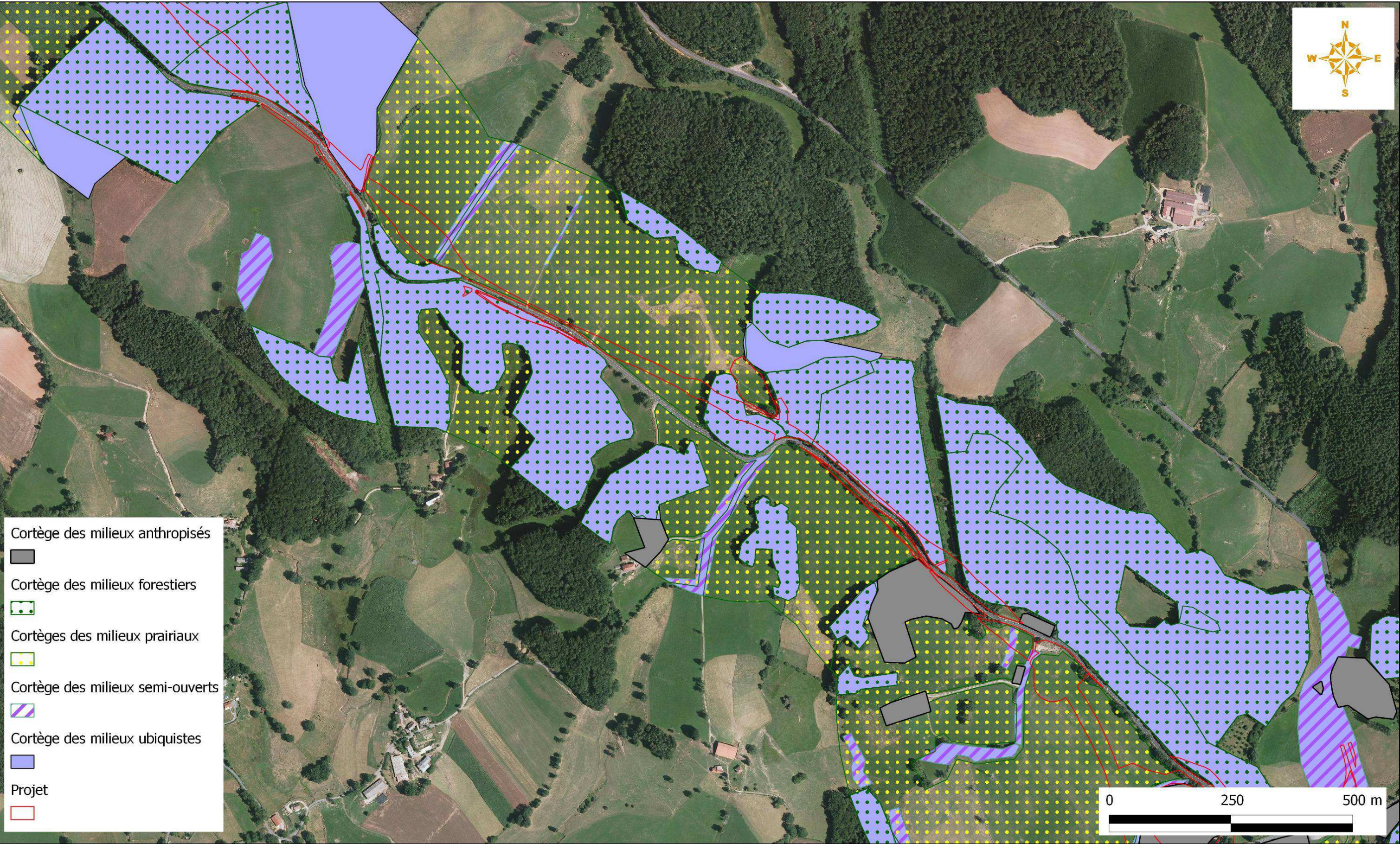







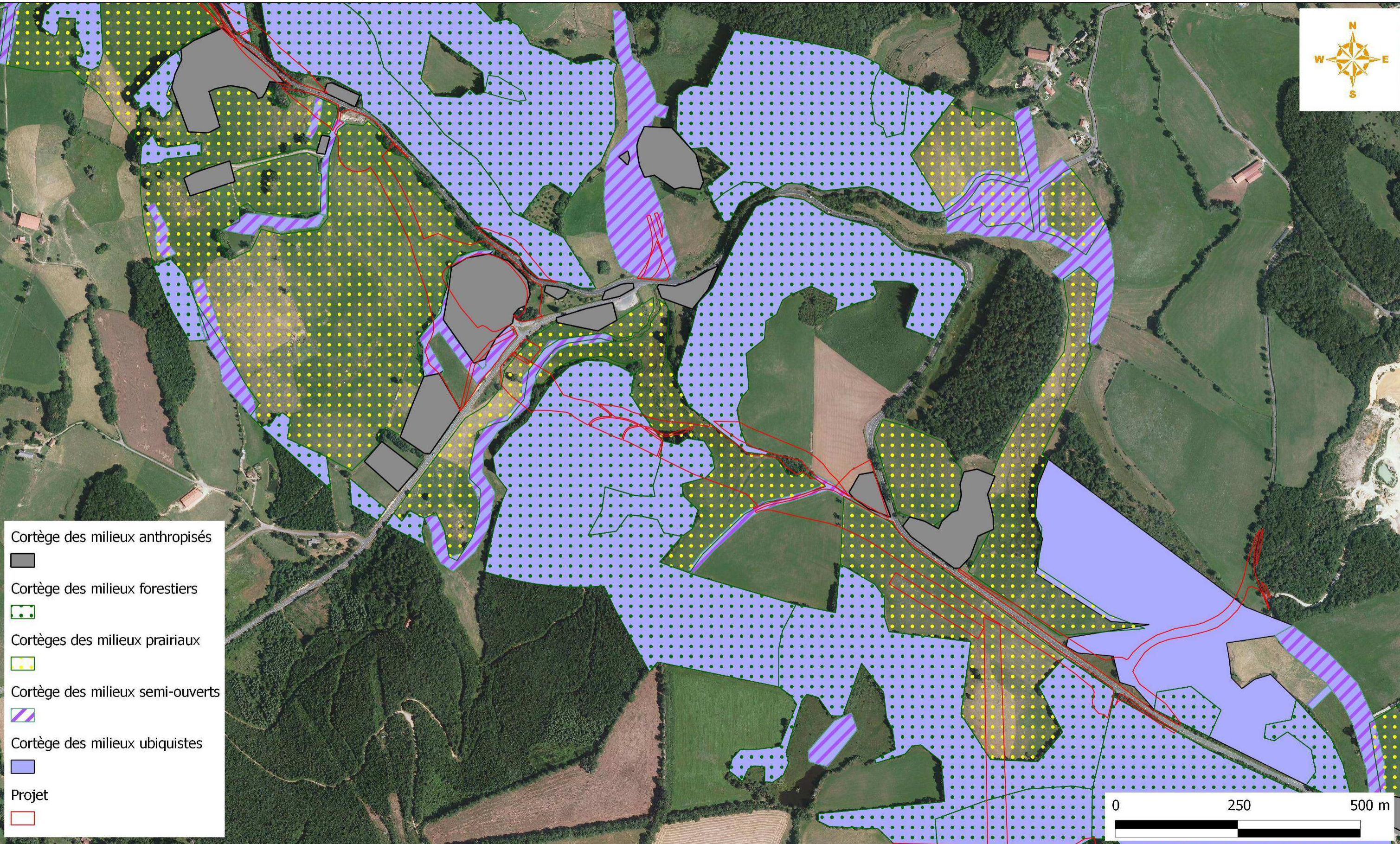

- Cortège des milieux anthropisés
■
- Cortège des milieux forestiers
■
- Cortèges des milieux prairiaux
■
- Cortège des milieux semi-ouverts
■
- Cortège des milieux ubiquistes
■
- Projet
■











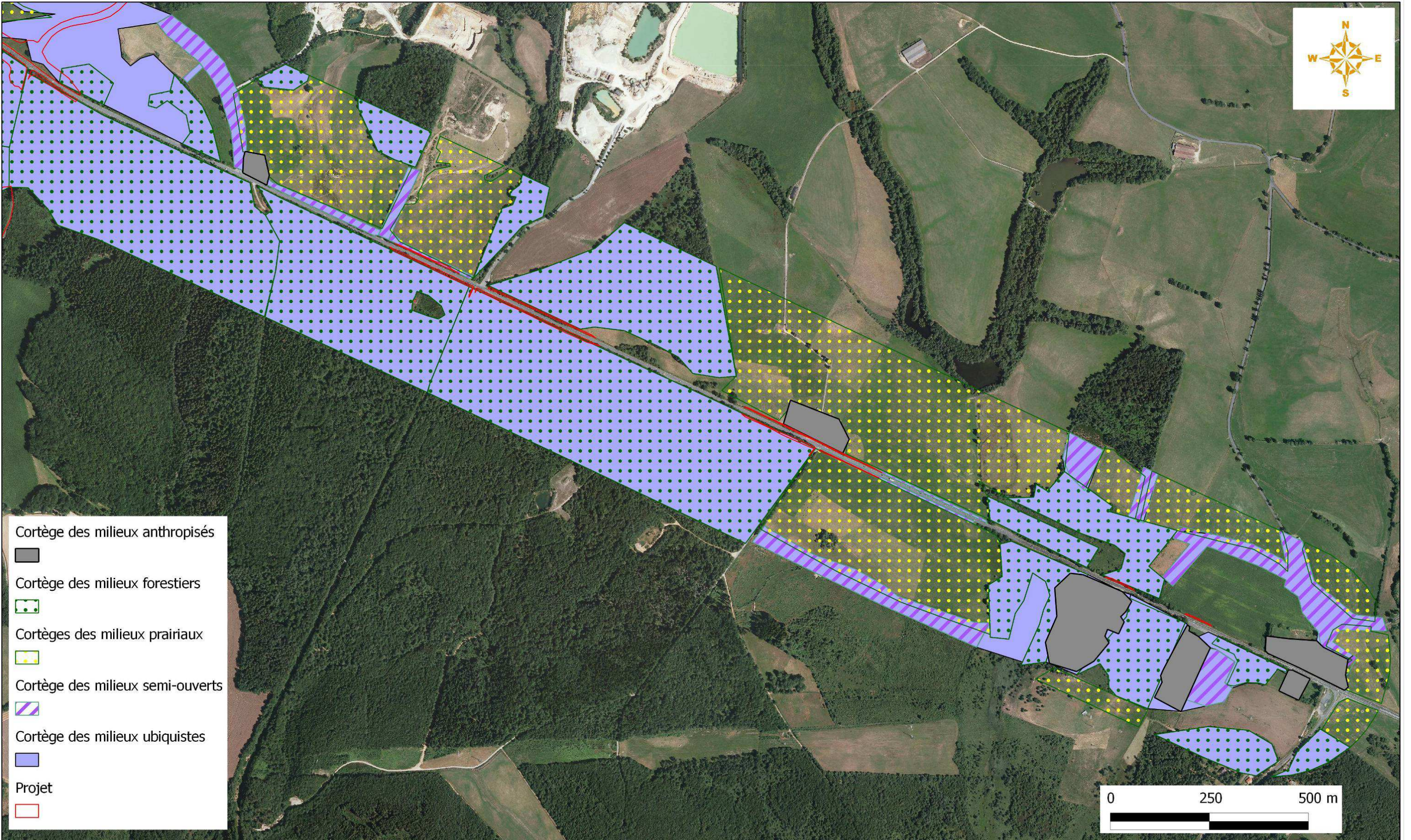

- Cortège des milieux anthropisés
■
- Cortège des milieux forestiers
■
- Cortèges des milieux prairiaux
■
- Cortège des milieux semi-ouverts
■
- Cortège des milieux ubiquistes
■
- Projet
■





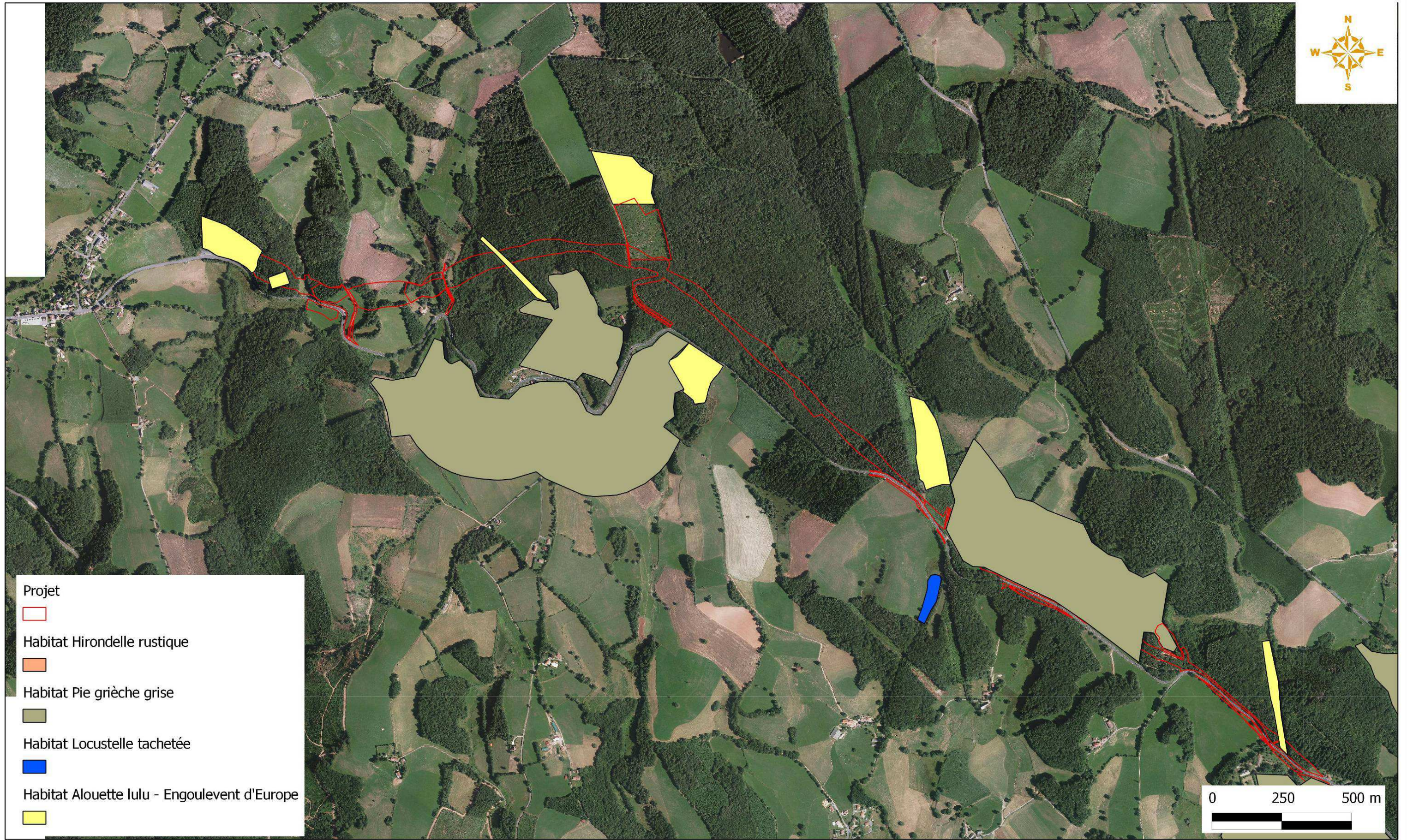
- Cortège des milieux anthropisés

- Cortège des milieux forestiers

- Cortèges des milieux prairiaux

- Cortège des milieux semi-ouverts

- Cortège des milieux ubiquistes

- Projet


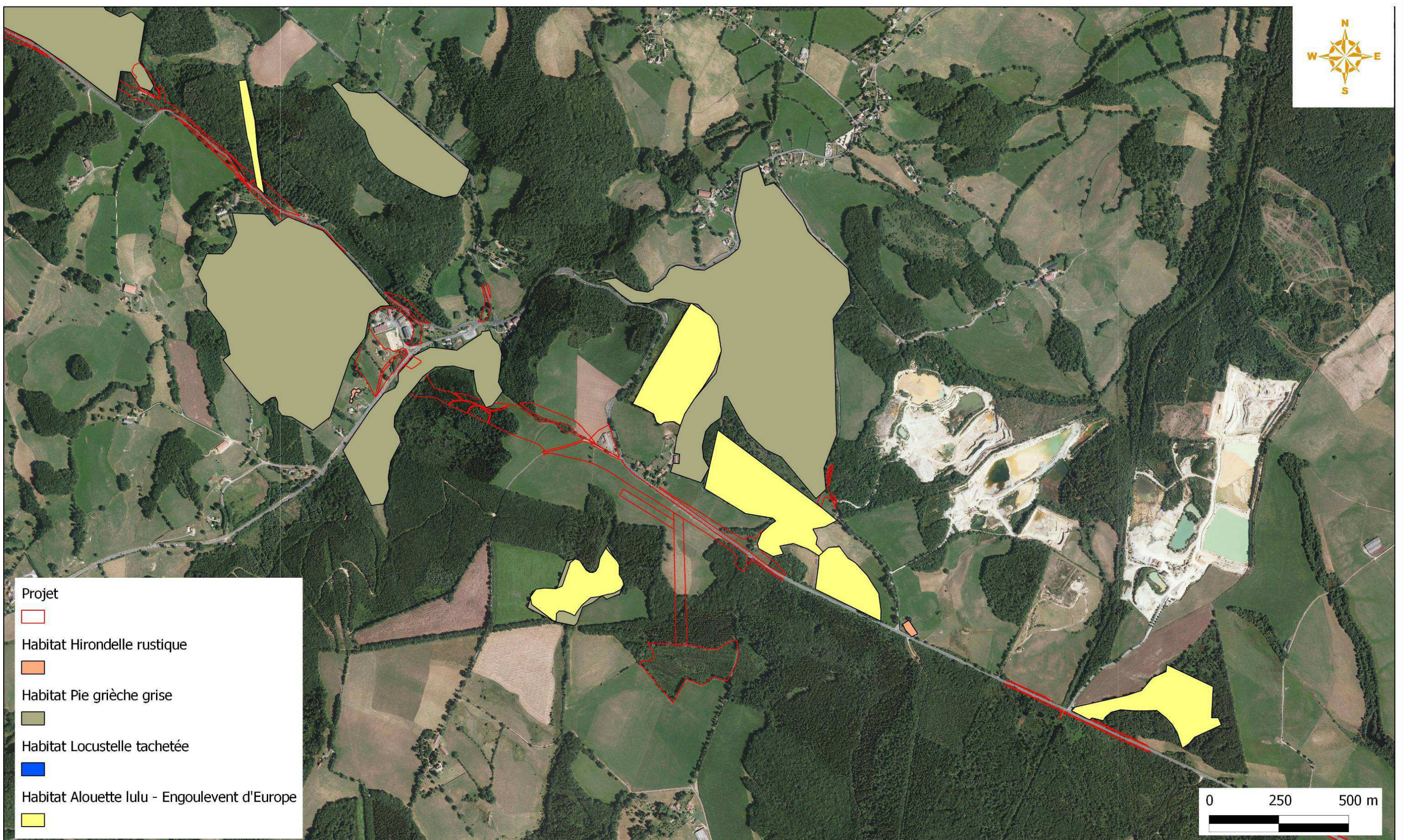


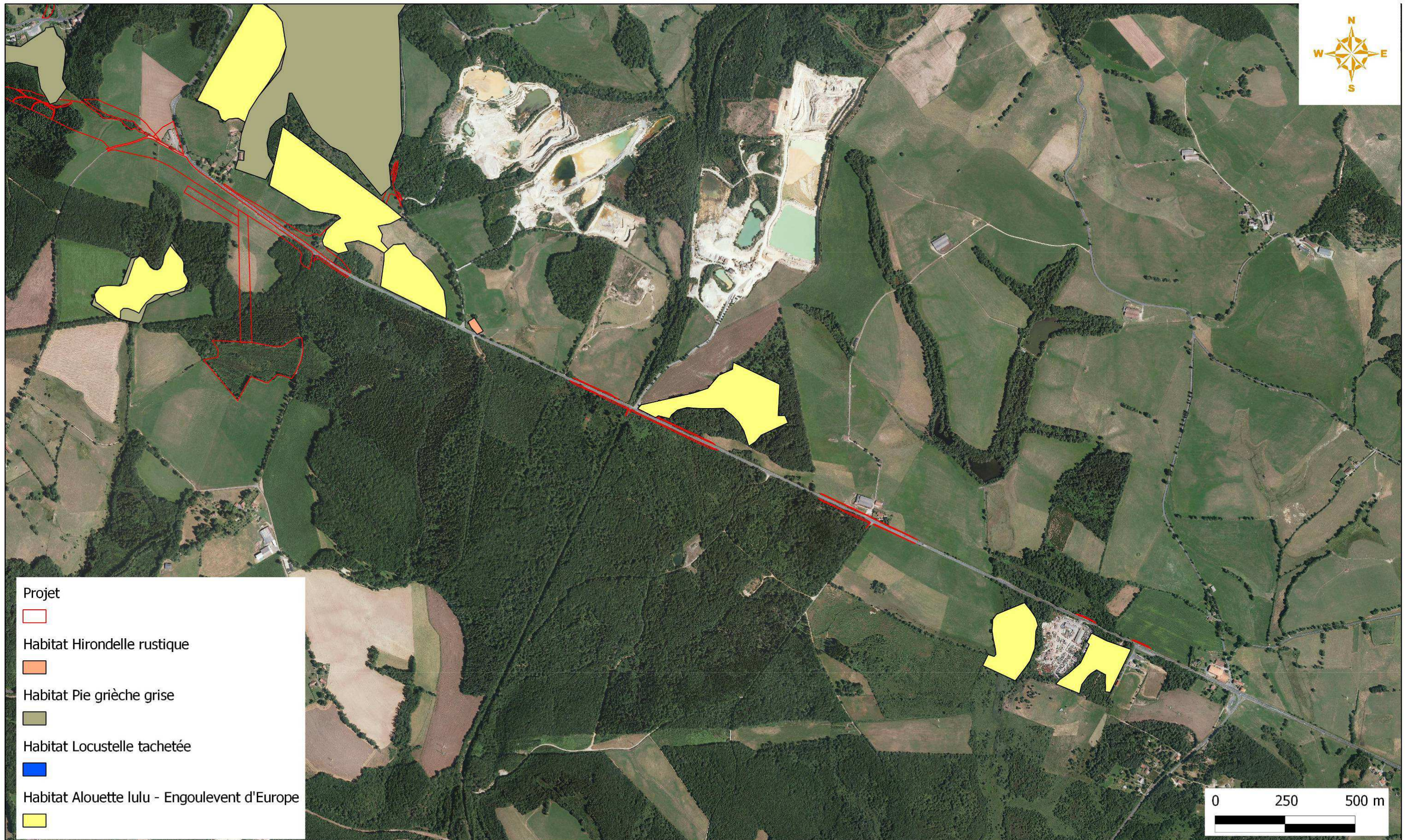


- Cortège des milieux anthropisés
- Cortège des milieux forestiers
- Cortèges des milieux prairiaux
- Cortège des milieux semi-ouverts
- Cortège des milieux ubiquistes
- Projet




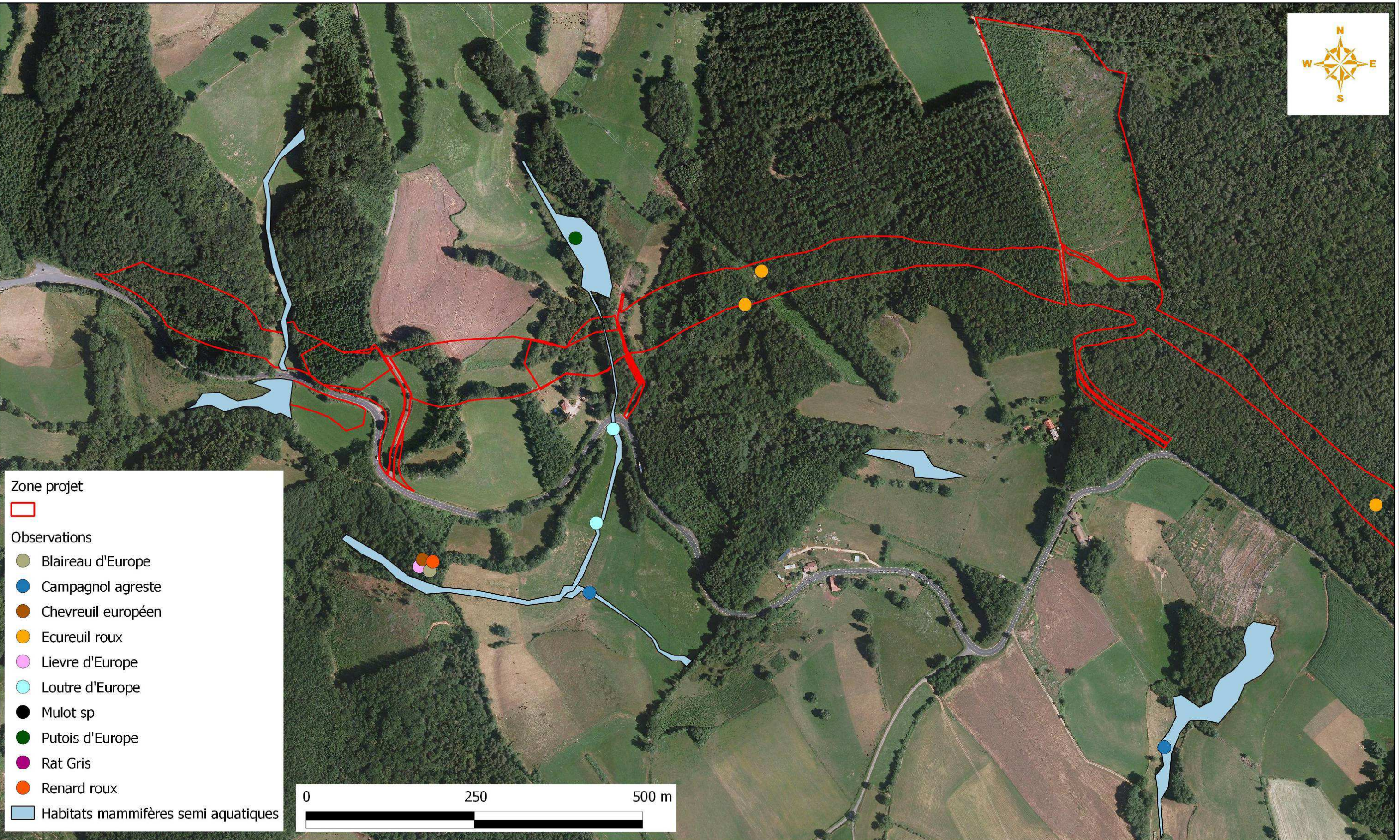


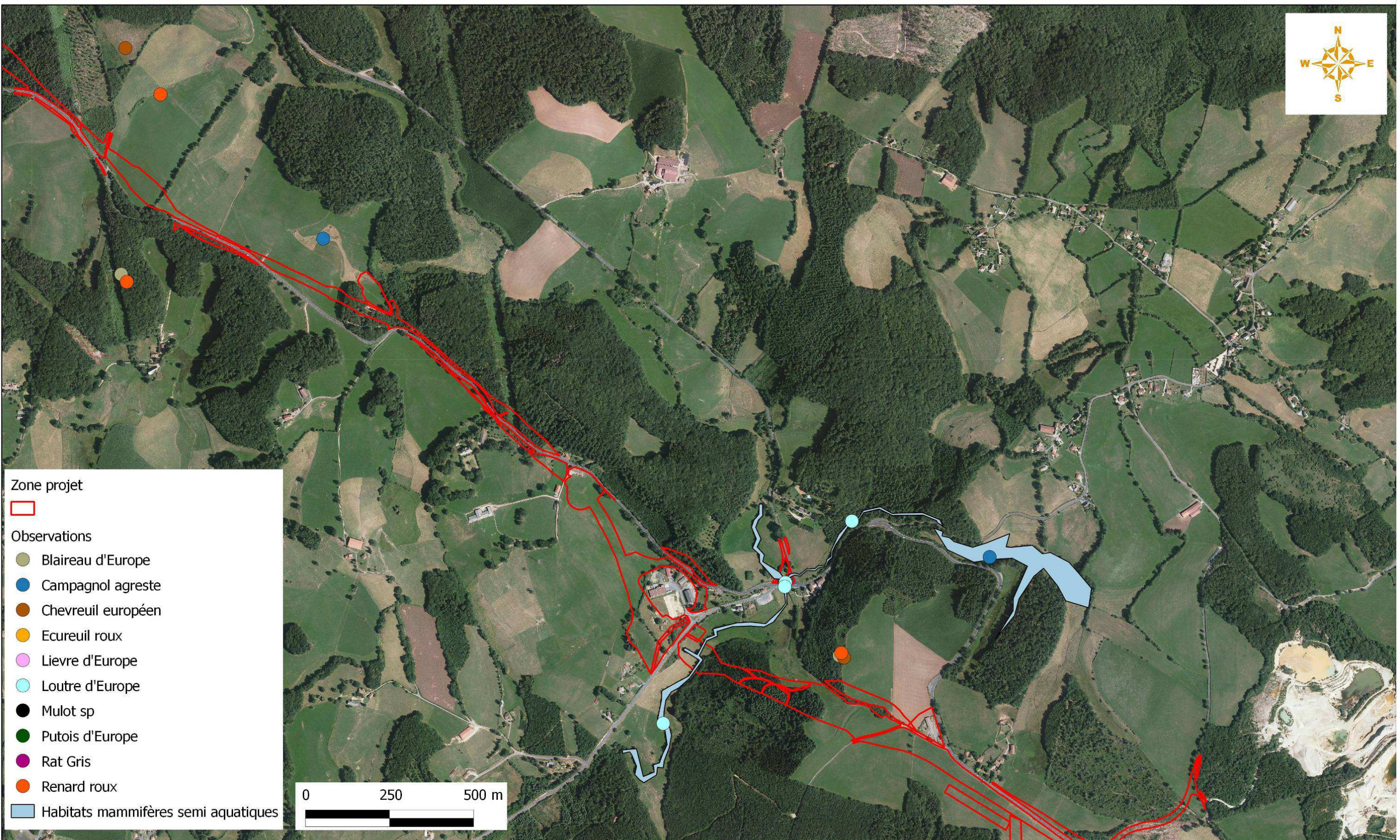





- Projet**
- - Habitat Hironnelle rustique**
 -
 - Habitat Pie grièche grise**
 -
 - Habitat Locustelle tachetée**
 -
 - Habitat Alouette lulu - Engoulevent d'Europe**
 -






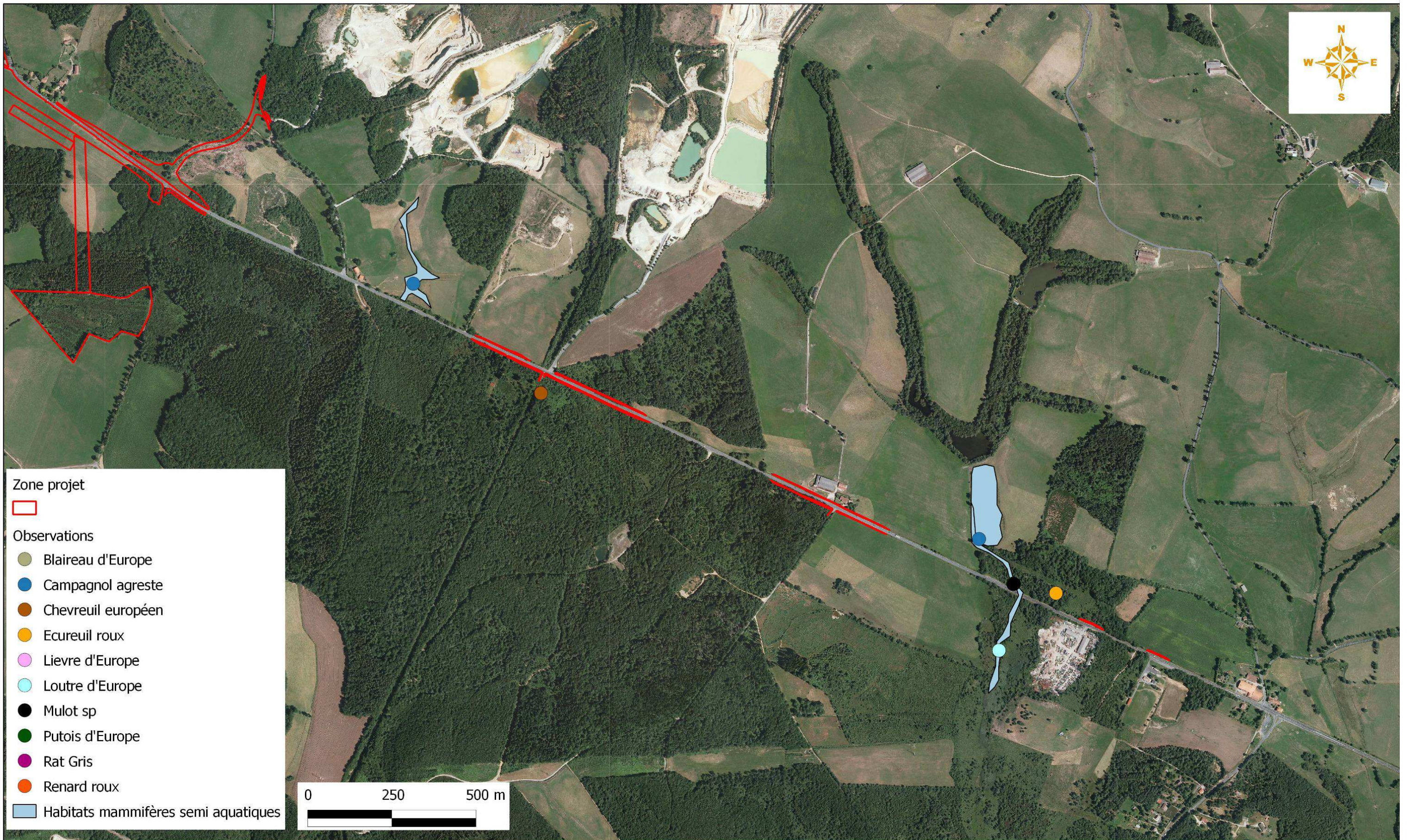



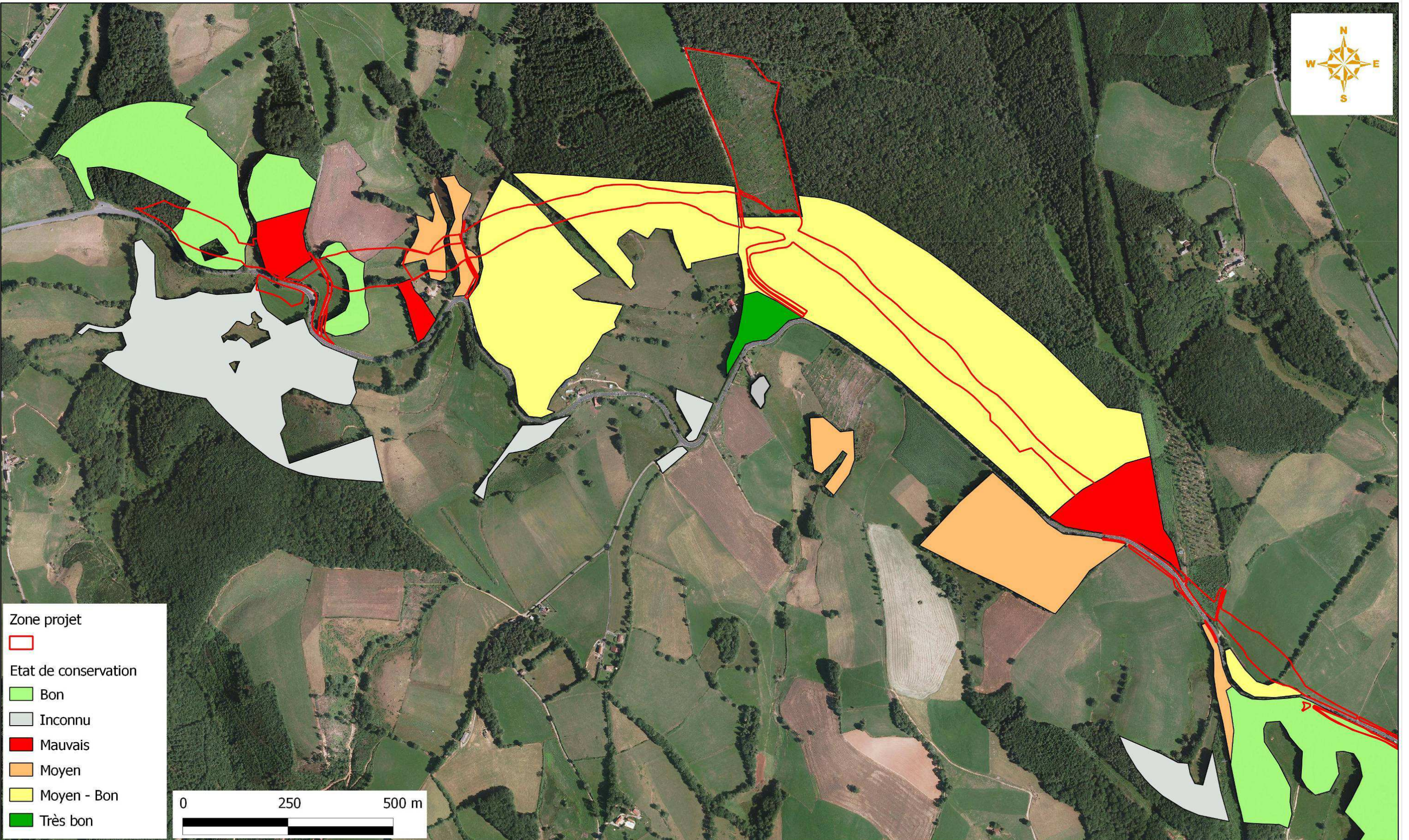

Zone projet

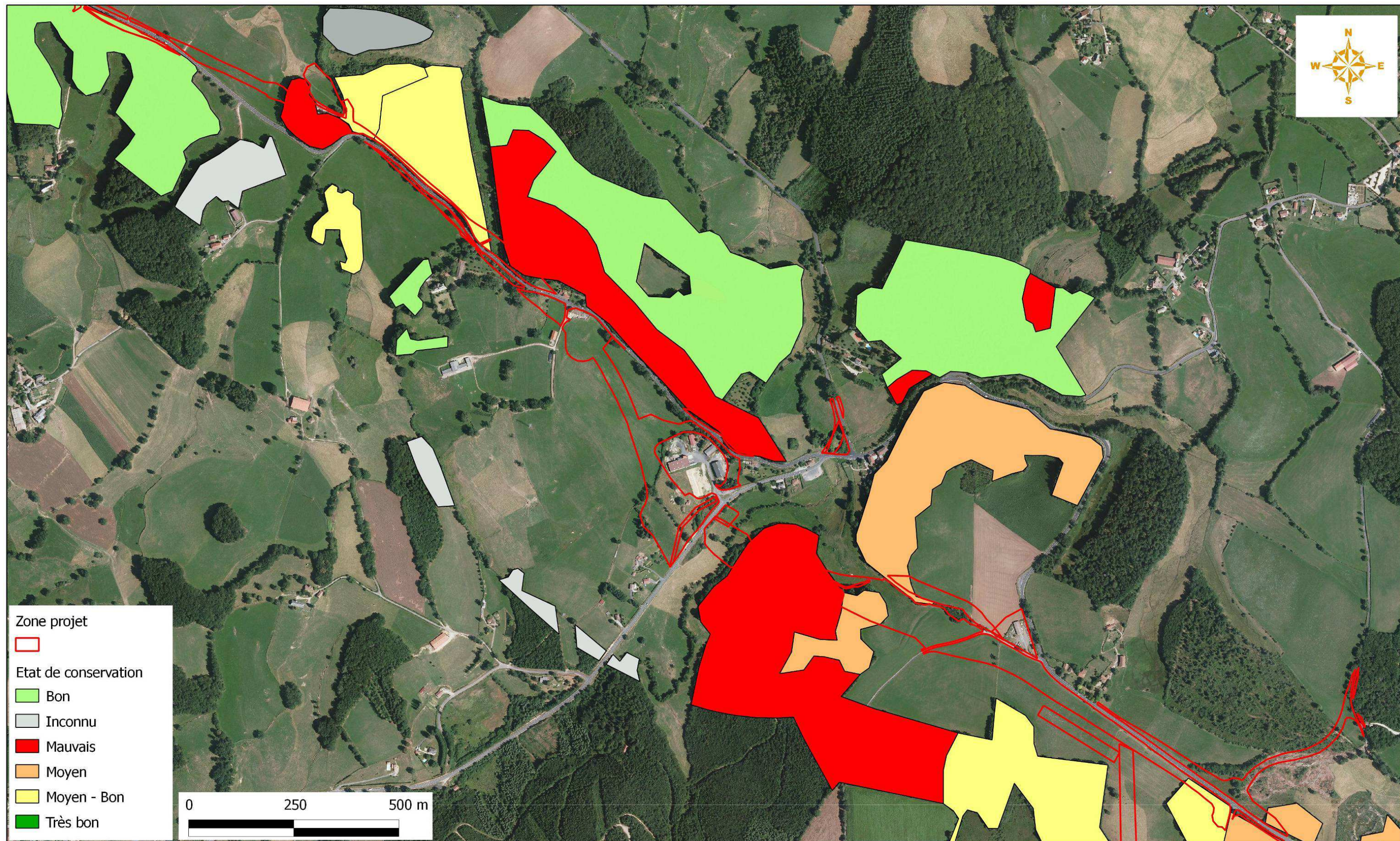
Observations

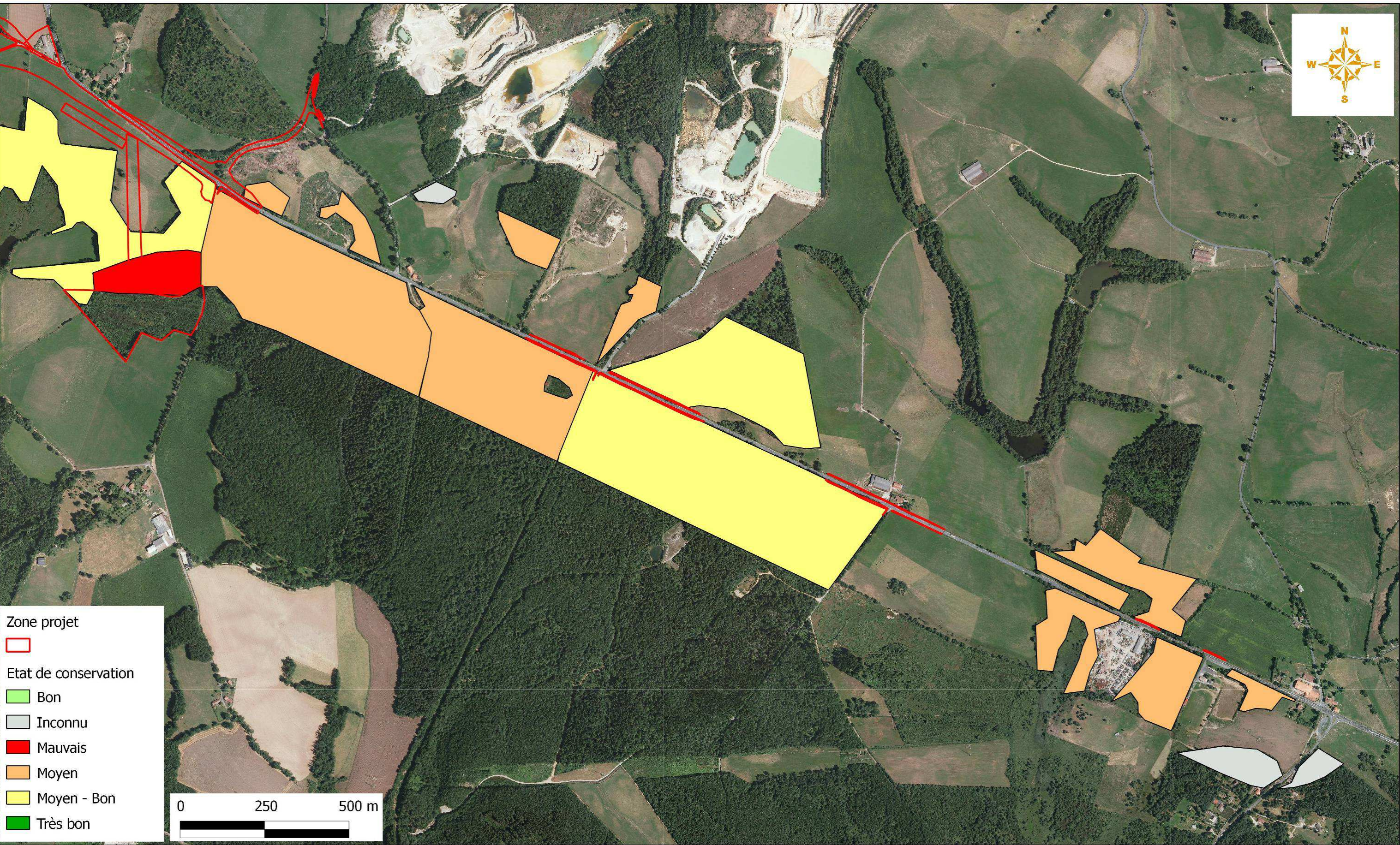

- Blaireau d'Europe
- Campagnol agreste
- Chevreuil européen
- Ecureuil roux
- Lievre d'Europe
- Loutre d'Europe
- Mulot sp
- Putois d'Europe
- Rat Gris
- Renard roux
- Habitats mammifères semi aquatiques










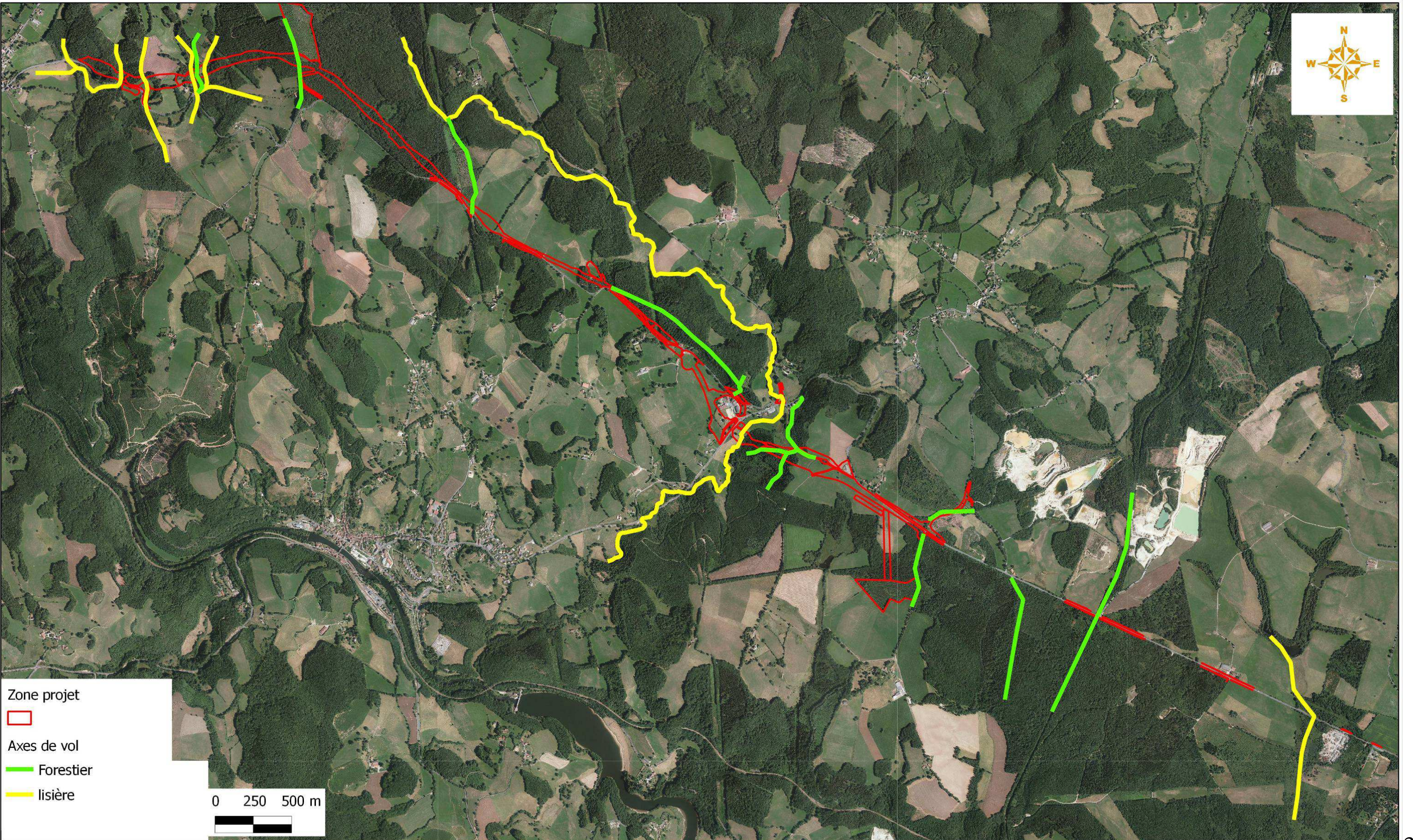


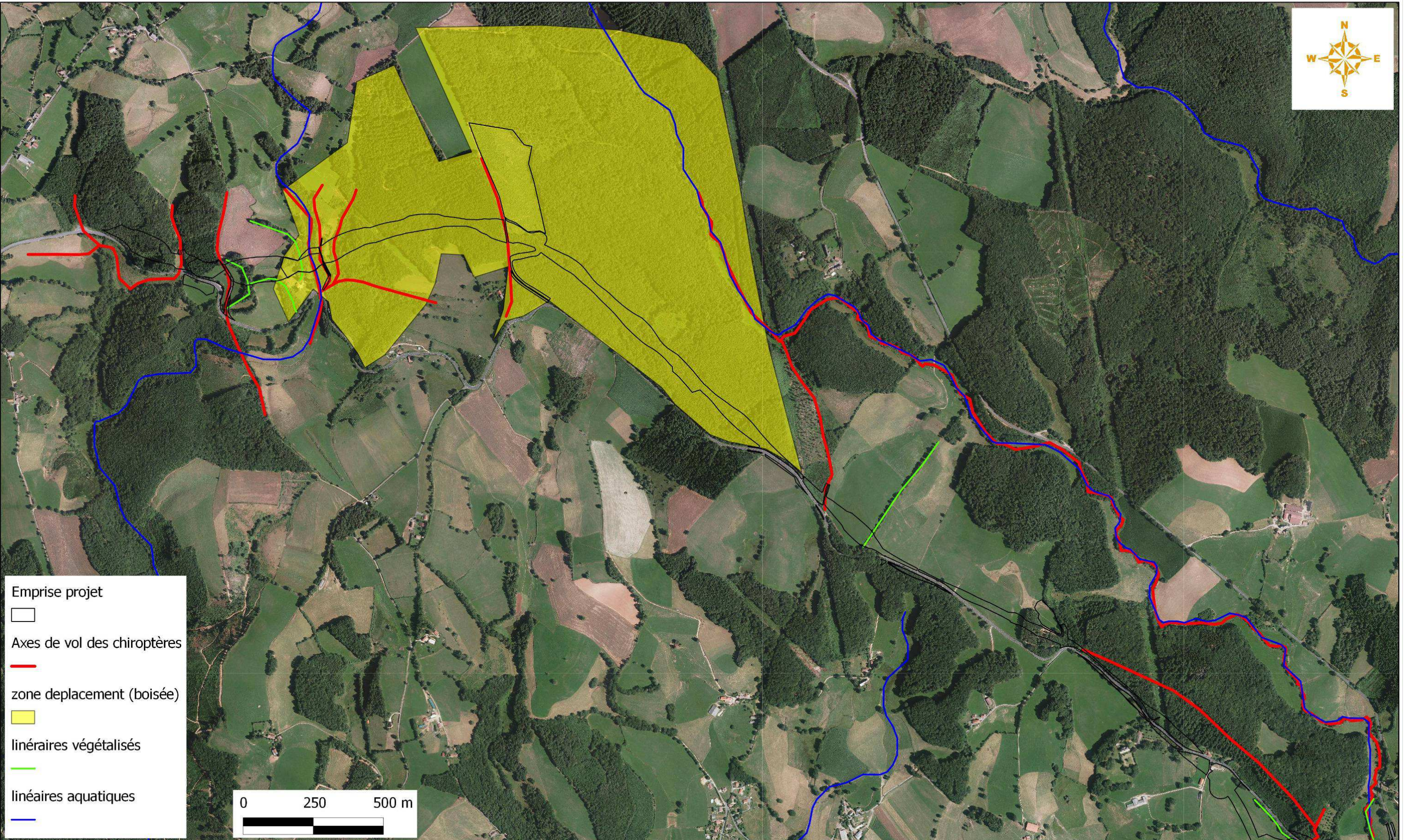
Zone projet

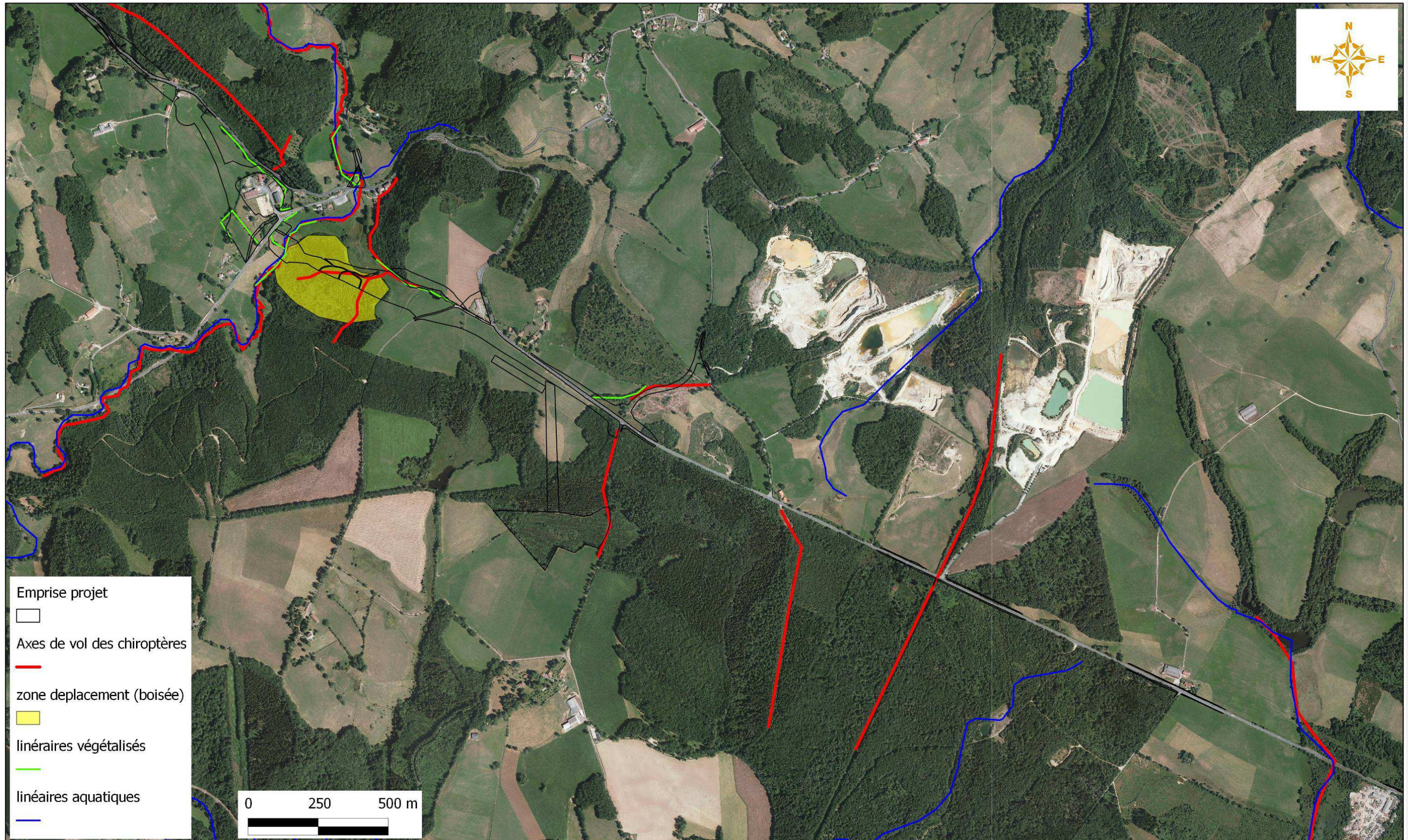

Etat de conservation

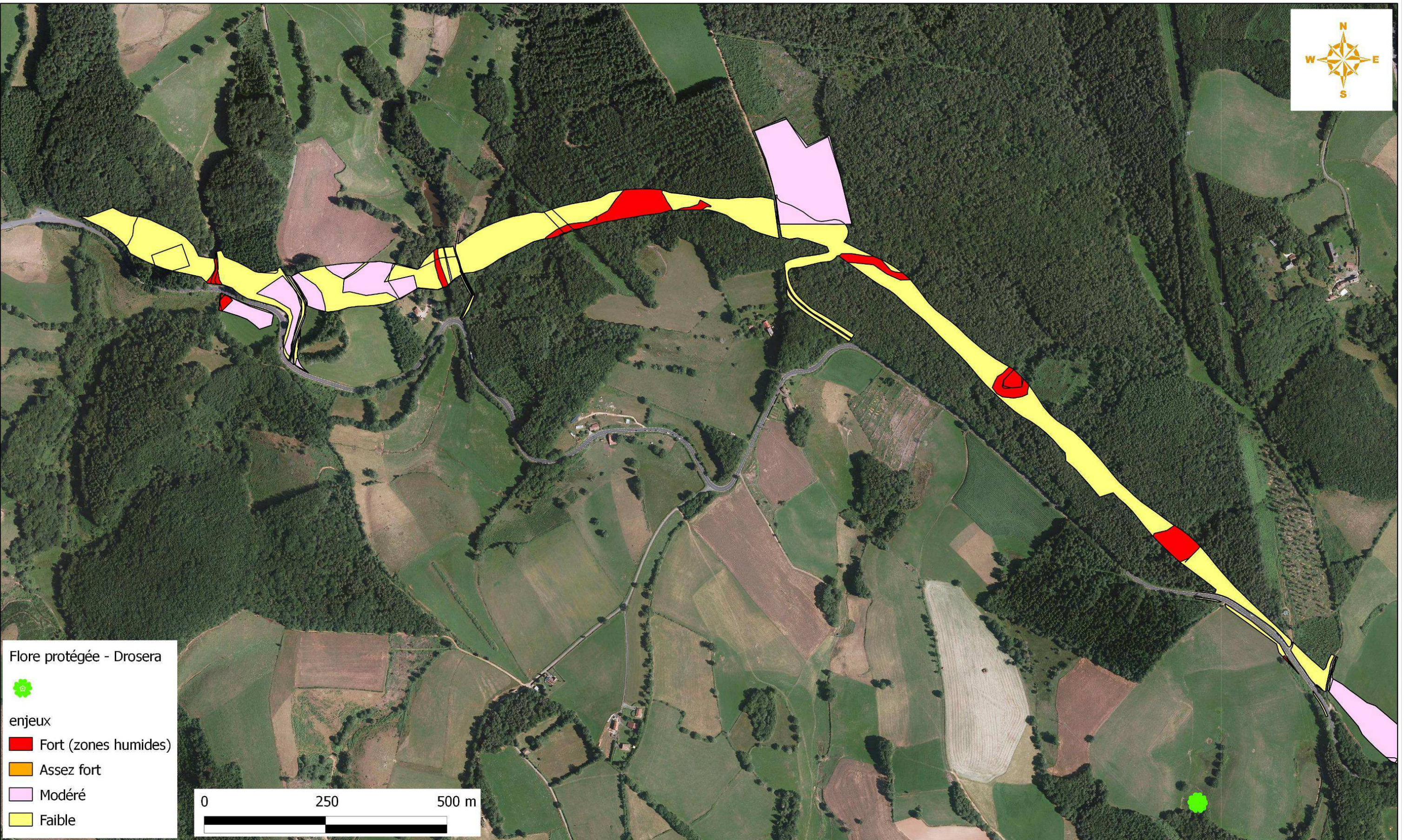
-  Bon
-  Inconnu
-  Mauvais
-  Moyen
-  Moyen - Bon
-  Très bon









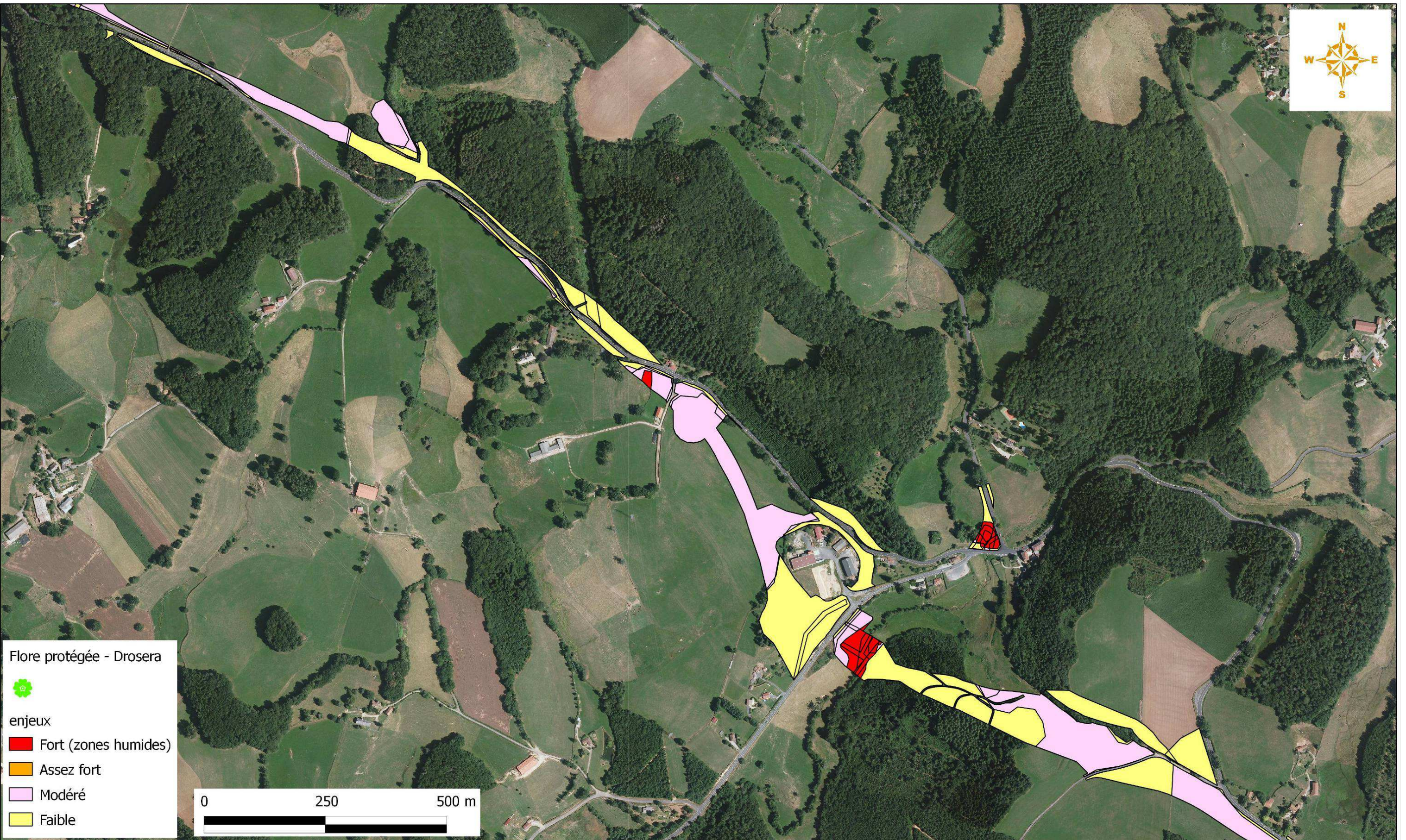


Flore protégée - Drosera

 enjeux

-  Fort (zones humides)
-  Assez fort
-  Modéré
-  Faible



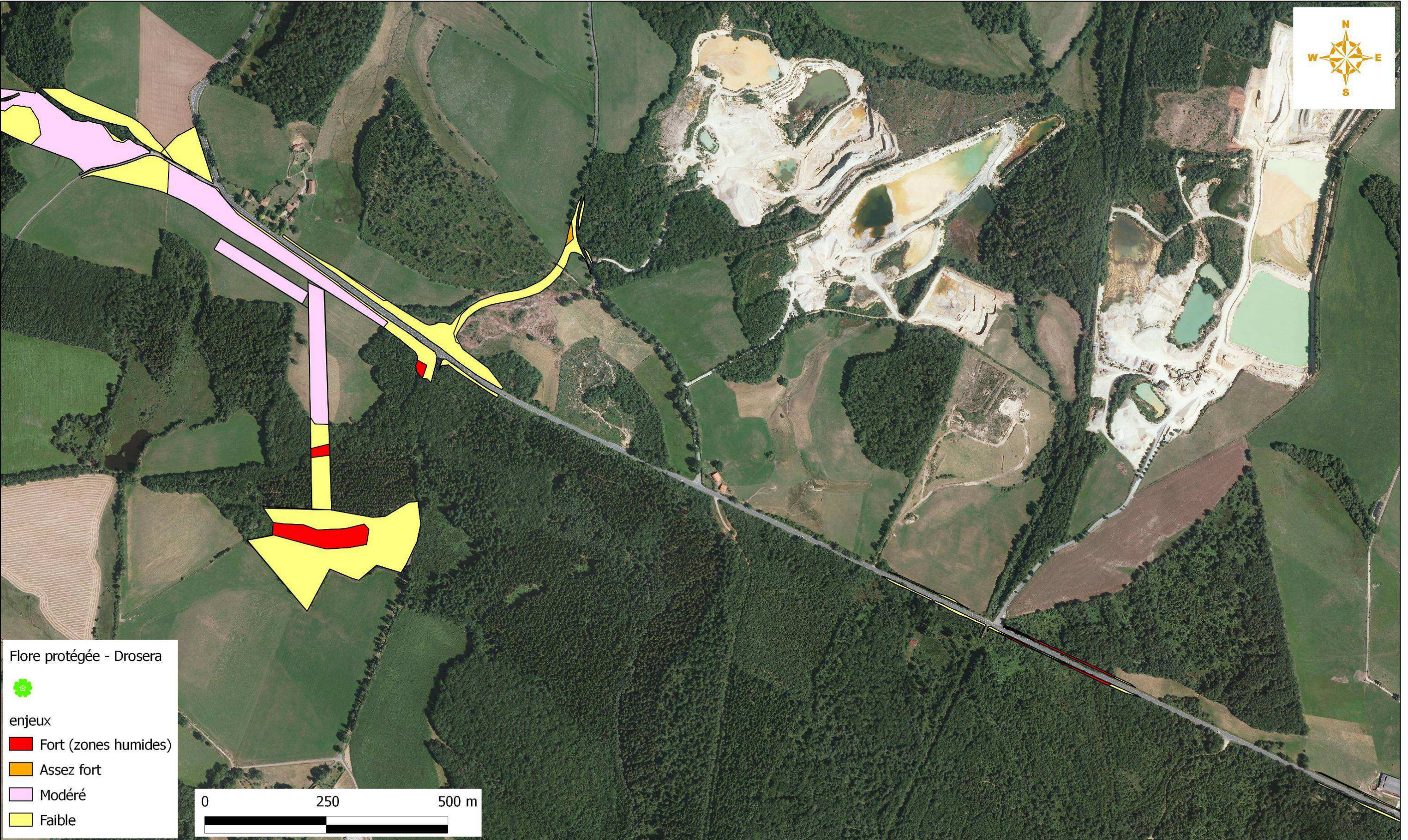



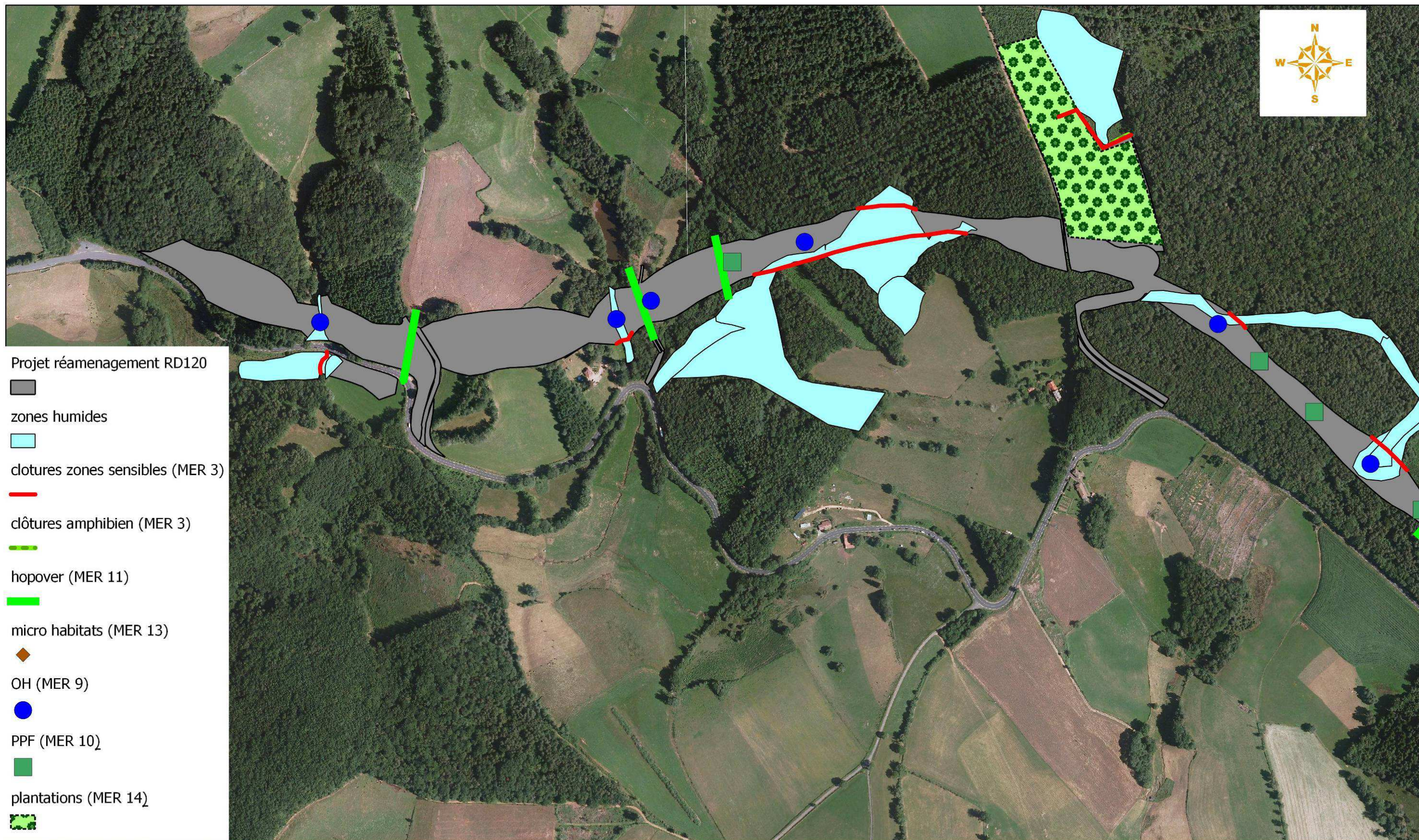
Flores protégées - Drosera

 enjeux

-  Fort (zones humides)
-  Assez fort
-  Modéré
-  Faible


0 250 500 m

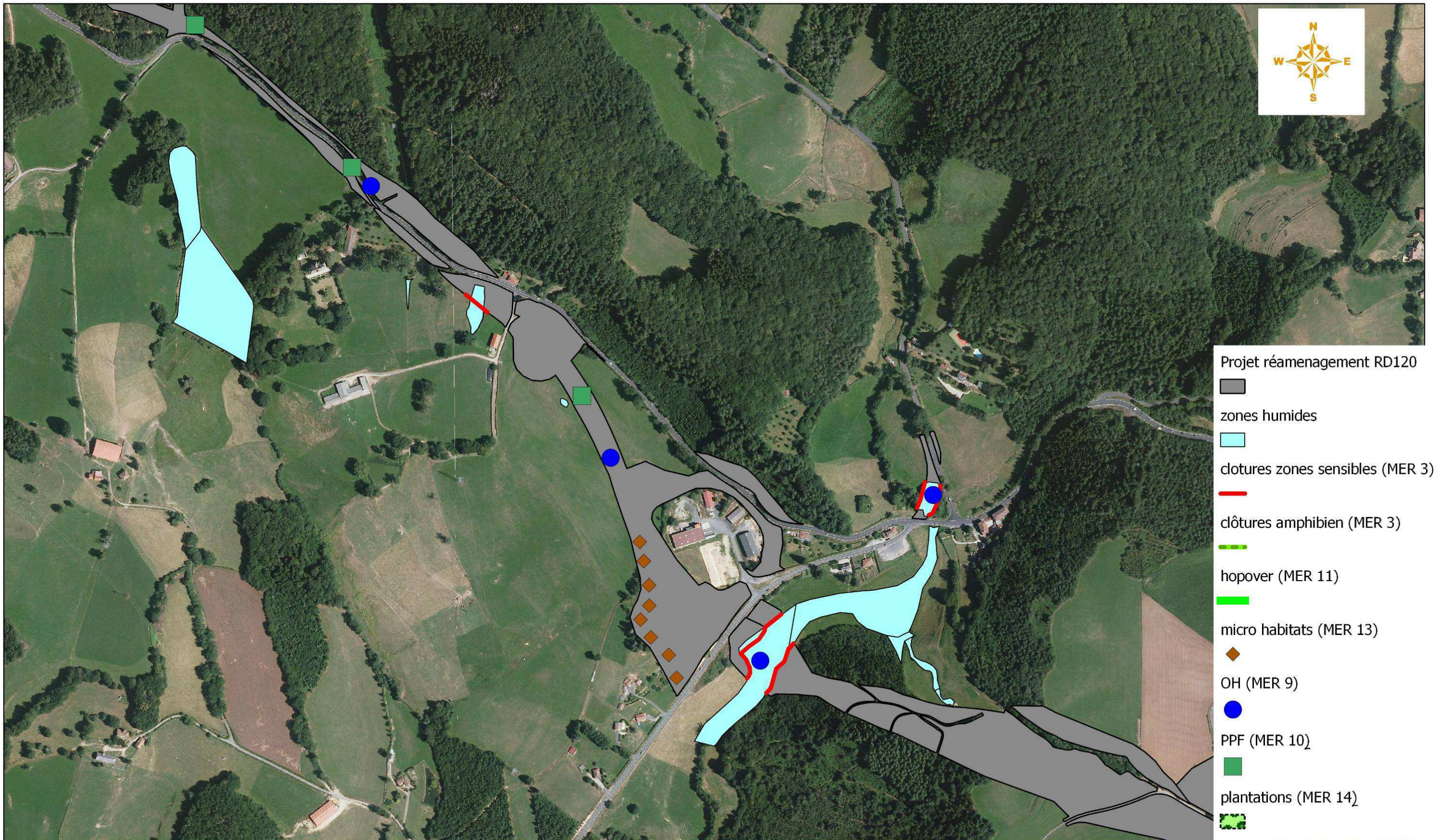






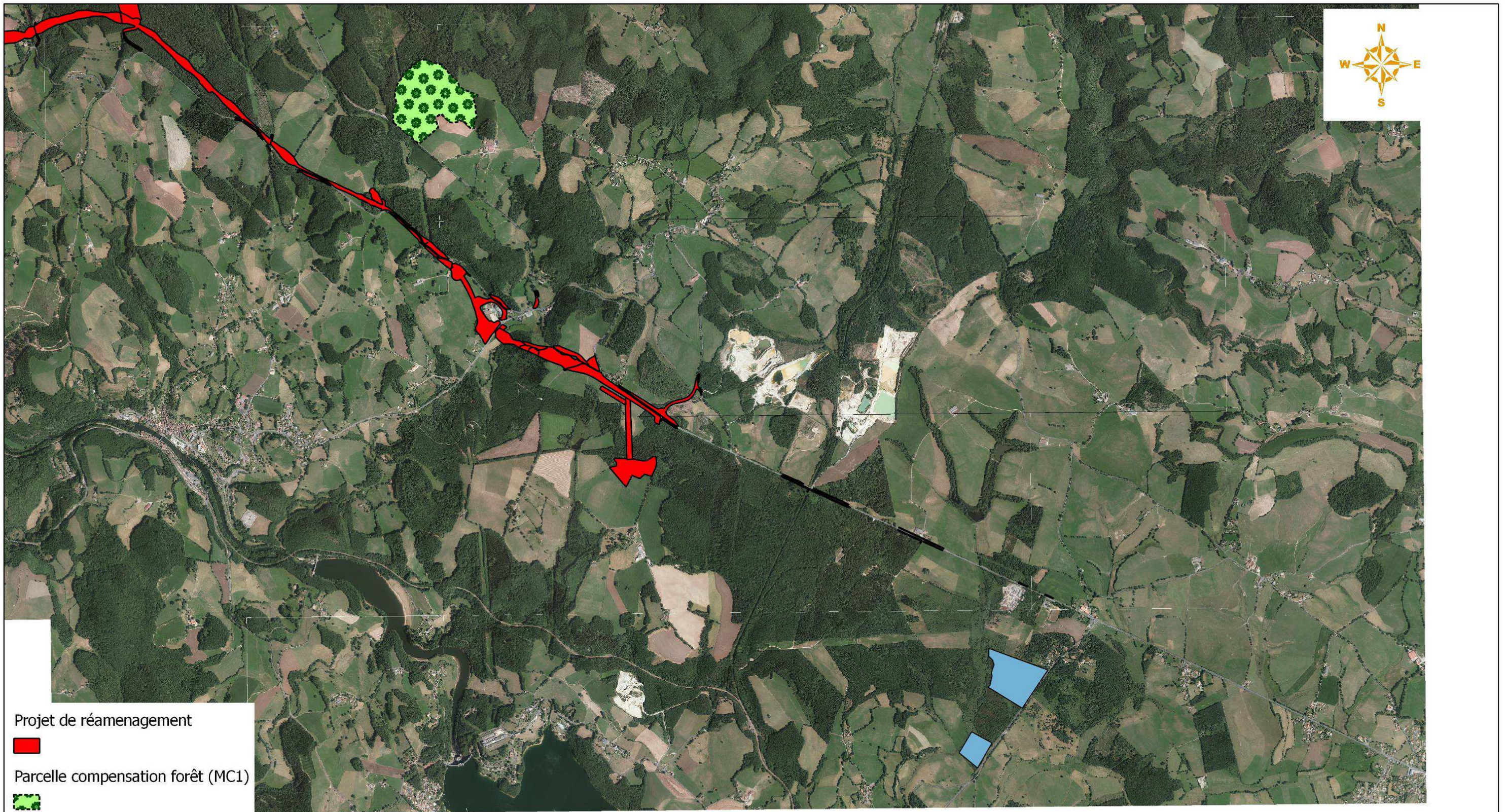
- Projet réaménagement RD120
- zones humides
 - clotures zones sensibles (MER 3)
 - clôtures amphibien (MER 3)
 - hopover (MER 11)
 - micro habitats (MER 13)
 - OH (MER 9)
 - PPF (MER 10)
 - plantations (MER 14)
 -





- Projet réaménagement RD120
-  zones humides
 -  clôtures zones sensibles (MER 3)
 -  clôtures amphibien (MER 3)
 -  hopover (MER 11)
 -  micro habitats (MER 13)
 -  OH (MER 9)
 -  PPF (MER 10)
 -  plantations (MER 14)





Projet de réaménagement



Parcelle compensation forêt (MC1)



Parcelles compensation ZH (MC 2)

